CONNECTICUT RIVER ESTUARY
REGIONAL PLANNING AGENCY

HISTORIC SURVEY
TOWN OF OLD SAYBROOK

APRIL, 1980

HISTORIC & ARCHITECTURAL SURVEY

OF

THE TOWN OF

OLD SAYBROOK

APRIL, 1980

TABLE OF CONTENTS

ACKNOWLEDGEMENTS

BRIEF TOWN HISTORY

DESCRIPTION OF SURVEY METHODOLOGY

KEY MAP OF DISTRICTS

STREET INDEX OF SITES

SITE DESCRIPTIONS

-- DISTRICT 29

-- DISTRICT 30

-- DISTRICT 31

-- DISTRICT 32

-- DISTRICT 32

-- DISTRICT 33

-- DISTRICT 34

-- DISTRICT 35

A C K N O W L E D G E M E N T S

This survey was made possible with financial assistance to the Connecticut River Estuary Regional Planning Agency from the Heritage Conservation and Recreation Service of the U. S. Department of the Interior and the U. S. Department of Housing and Urban Development through grants administered by the Connecticut Historic Commission and the Connecticut Office of Policy and Management.

The Connecticut River Estuary Regional Planning Agency wishes to express its appreciation to all those who participated in this monumental endeavor to preserve a pictorial record of the Region's architectural and historic heritage for future generations. It could never have been accomplished without the generous assistance of numerous individuals from local organizations in the nine towns who volunteered many hours of their time in pursuit of the information contained herein and the dedicated perseverance of Liz Hancock, Chris Lundberg and Jerry Scott of the RPA staff in bringing it all together from the nine corners of the Region.

OLD SAYBROOK, MOTHER OF THE SHORE-RIVER COMMUNITY

Old Saybrook, founded in 1635, is one of the earliest settlements in Connecticut and, indeed, the United States. Its strategic location at the mouth of the Connecticut River, bordered by the Long Island Sound, early attracted Dutch explorers who established a trading post at Saybrook Point nearby the present Terra Mar Hotel.

In 1620 a syndicate of English nobles formed the Plymouth Council to exploit a royal grant conferred upon them by King James I for the colonization of New England. The Council was responsible for the emigration of the Mayflower pilgrims to America and the subsequent founding of the Massachusetts Bay Colony. Gratified by the initial efforts at overseas colonization, King James issued another patent in the way of a personal grant of land to the Earl of Warwick.

After the death of James I his throne passed to his son Charles I who ruled as an absolute despot. Englishmen who were sympathetic to Puritan Protestantism and who supported the Parliamentary cause were particular objects of the monarch's wrath. Among these were the Earl of Warwick, Viscount Saye and Sele, Lord Brooke, and Oliver Cromwell. As relations worsened it became increasingly necessary for these opposing forces to secure their safety. During a clandestine meeting at Saye and Sele's castle, it was proposed that Warwick's holdings in Connecticut be colonized as a refuge for this endangered aristocracy. Under the leadership of Warwick, Saye and Sele, and Brooke, therefore, the Sayebrook Company was formed.

One of the first acts of the company was to commission John Winthrop, son of the Massachusetts Bay Colony Governor, to govern the settlement for a period of one year. With approximately twenty men, carpenters and laborers, Winthrop set off for the Saybrook Point site initially occupied by the Dutch traders. The crew unloaded from their vessel tools, supplies and two deck cannons with which to thwart the return of the Dutch. It is said that two salvos from the English cannons at Saybrook Point discouraged the approach of the first returning Dutch vessels. Following that Saybrook was formally proclaimed a British colony.

In 1636 "Winthrop's Twenty" was joined by Lieutenant Lion Gardiner, the first commander of Saybrooke Forte. A civil engineer, experienced in fortifying camps and cities, he was hired by the English settlers to "assist them in the drawing and making of a city, town, or fortes of defense". A statue of Gardiner can today be seen at the foot of College Street overlooking the Sound.

The Saybrooke Forte was completed in 1636 and marked the actual birth of the Saybrooke Colony. The first organized religious services in Connecticut were conducted in its Great Hall and continued there until 1647 when the forte was destroyed by fire.

The first years of the settlement were chaotic. A changing political climate in England forestalled the emigration of the original lords and gentlemen who had planned the colony. John Winthrop did not renew his commission as Governor and his authority passed to George Fenwick, the only one of the original patentees who came to Saybrook. The fort was also the scene of several skirmishes during the Pequot War. In 1637 Lion Gardiner wrote of the besieged fort "with but twenty-four in all, men, women, and children, there is not enough food for two months lest the corn crops be saved". Though some died, the crops were saved and the Pequots were eventually turned back for good.

In 1644 George Fenwick, succumbing to the rigors of frontier life, returned to England and ceded Saybrook to the Connecticut Colony. Shortly thereafter, a committee was established to study the outlands and to make recommendations for further land division. The first quarter was in the vicinity of Oyster River. The second quarter, known as the Eight Mile Meadow, was in the vicinity of present-day Essex, and the third quarter was on the east side of the river, which subsequently became the colony of Lyme.

Old records indicate that there were approximately fifty taxable persons in the colony in the 1650's but the population of the original settlement was greatly reduced in the year 1660 by the removal of a large number of the inhabitants, under the leadership of the minister and the town clerk of Saybrook, to found the Town of Norwich. It was in the same decade that a group of thirty families proceeded westward to establish themselves at a new plantation on the Indian River to be known as Hammonasset, later named Killingworth.

Expansion to the east bank of the river occurred very soon after the first settlement at Saybrook Point. Matthew Griswold had been given land on the east side of the river by his friend, George Fenwick, before Fenwick returned to England in the 1640's. By the time Lyme was set apart from Saybrook by the "Loving Parting Agreement" in 1665 as East Saybrook there were some thirty proprietors of record with holdings on the east bank. Authorization to create the new settlement had been given by the General Court two years prior to that in 1663. In 1666 the first congregation was organized in Lyme under the leadership of the Rev. Moses Noyes and the town was officially named in 1667. It was given the name of Lyme and originally included some eighty square miles of territory. Parts of Hadlyme and the southern part of Salem, as well as of Lyme, Old Lyme and East Lyme were included.

As the population grew and spread into the hinterlands it became necessary to establish new congregations, since the distances were great and travel difficult. The settlers in the Eight Mile Quarter were granted permission to establish the Second Society in 1722 and in 1724, the Third or West Society was established in what is now the Town of Westbrook. By 1740 a Fourth Society was established in the northern part of the Eight Mile Quarter, now Chester. A similar process of division took place on the east bank in the Lyme Plantation.

The Church and State were one in early Connecticut. There were some twenty churches established by 1670, and the need for training ministers to serve

these congregations became increasingly apparent. After considerable debate it was determined that a collegiate school should be established in Saybrook. Classes began in the year 1701 in Killingworth, whose pastor, The Rev. Abraham Pierson, had been named the first president of the school. Early dissatisfaction of the student body with the quarters in Saybrook and the division of opinion that had never been completely resolved as to the desirable location of the school resulted in its removal to New Haven in 1718, where it was renamed Yale College in honor of a major benefactor, Elihu Yale. It is very probable that the original college building in Saybrook that was purchased from Nathaniel Lynde in 1708 was the same "great hall" referred to by Gardiner as the house of George Fenwick.

It was here in 1708 that the Saybrook Platform was drawn up which fixed Congregationalism as the established church in Connecticut by official act. The Synod consisted of twelve ministers and four laymen representing some forty-one independent congregations then in existence. The platform which was drawn up at this Synod was printed at New London in 1710, the first document to be printed in Connecticut.

The final partitioning of the Saybrook Colony into the political units which we know today occurred within a twenty year period in the nineteenth century. Chester became a separate town in 1836 and Westbrook in 1840. Two years before that, in 1838, Killingworth was divided into two parts, the northern section retaining the name and the southern portion, containing the original settlement, becoming Clinton. What remained of Saybrook was further divided in 1852 when Old Saybrook was separated. This included the Borough of Essex but two years later Essex, itself, became a separate town. The following year Lyme was subdivided into Lyme and South Lyme, which changed its name two years later to Old Lyme. The remainder of the original town of Saybrook changed its name to Deep River in 1947.

Old Saybrook shares with those shore-river towns which it spawned an illustrious maritime history. Shipbuilding was a thriving industry well into the mid-nineteenth century. Its development in town paved the way for an extremely profitable West Indies trade. Every piece of land along the river bank hummed with shipbuilding activity during those days.

Long after the passing of the shipbuilding era Old Saybrook's destiny remains linked to the sea. Its enviable location at the mouth of the Connecticut River and on the Long Island Sound has made it a mecca for water sports enthusiasts. Over the years it has become a widely known summer resort with countless hotels, inns, restaurants, and shops to accommodate seasonal crowds. Its population of close to 10,000 is regularly doubled during the summer months.

Old Saybrook today retains many of the natural attributes which early attracted English settlers and which continue to draw countless

visitors. Its combination of ageless colonial charm and modern community living within a setting of outstanding natural beauty has made it one of the most desirable locations in the region. Old Saybrook is more than just living space however. It is an important repository of the state's history. It is this aspect more than any other which makes it a special place. The "Keystone of Connecticut History", as Saybrooke Forte has often been termed, is an apt description of Old Saybrook as well. This is, indeed, where it all began.

References:

1. Old Saybrook, Cradle of Connecticut Colonization; Fred Van Name; Old Saybrook Historical Society, Old Saybrook Chamber of Commerce, 1969.

2. A Survey of the Connecticut River Estuary Area; CRERPA; 1970.

HISTORIC SURVEY METHODOLOGY

for the

CONNECTICUT RIVER ESTUARY REGION

The survey was a cooperative venture of the Connecticut River Estuary Regional Planning Agency and local historical societies or other organizations, who provided both advisory and volunteer assistance during the course of the project. Nine town surveys were undertaken by the RPA as an areawide project.

The procedure employed was first to identify and enlist the aid of those groups and individuals in town having a particular interest in the town's history. Through the local news media and through local representatives on the Regional Planning Agency's board of directors, the survey plans were introduced to the townspeople. The probable benefits of the study to each community were outlined and the support of the towns' residents was invited.

An exploration of available publications relating to local history and of previously undertaken historic and architectural surveys enabled the Agency's staff to identify places of known importance and lay out tentative routes. The area was then divided into workable districts and maps were drawn up accordingly.

This initial preparation completed, the survey teams obtained clearance from appropriate local officials and embarked on its field research. They worked in teams of two and shared the responsibilities of compiling the information and keeping a photographic record of sites included. In most cases information regarding significant sites was obtained by interviewing owners and occupants. Town records, publications, and knowledgeable residents were also consulted.

Properties reviewed were diverse in nature. Sites and structures having industrial, agricultural, religious, military, and commemorative importance were variously recorded. Contemporary as well as early examples of architectural style have been included. Examples of seventeenth to early twentieth century domestic architecture clearly predominate.

The survey teams were careful to include not only those properties of unquestionable significance but also those showing reasonable potential and whose final assessment could better be made by a more highly trained eye, i.e. the survey is more inclusive than exclusive. As such, this document represents the most comprehensive pictorial inventory to date of the towns' significant architectural and historic sites of all eras and will be a valuable informational resource to future historians of the local scene.

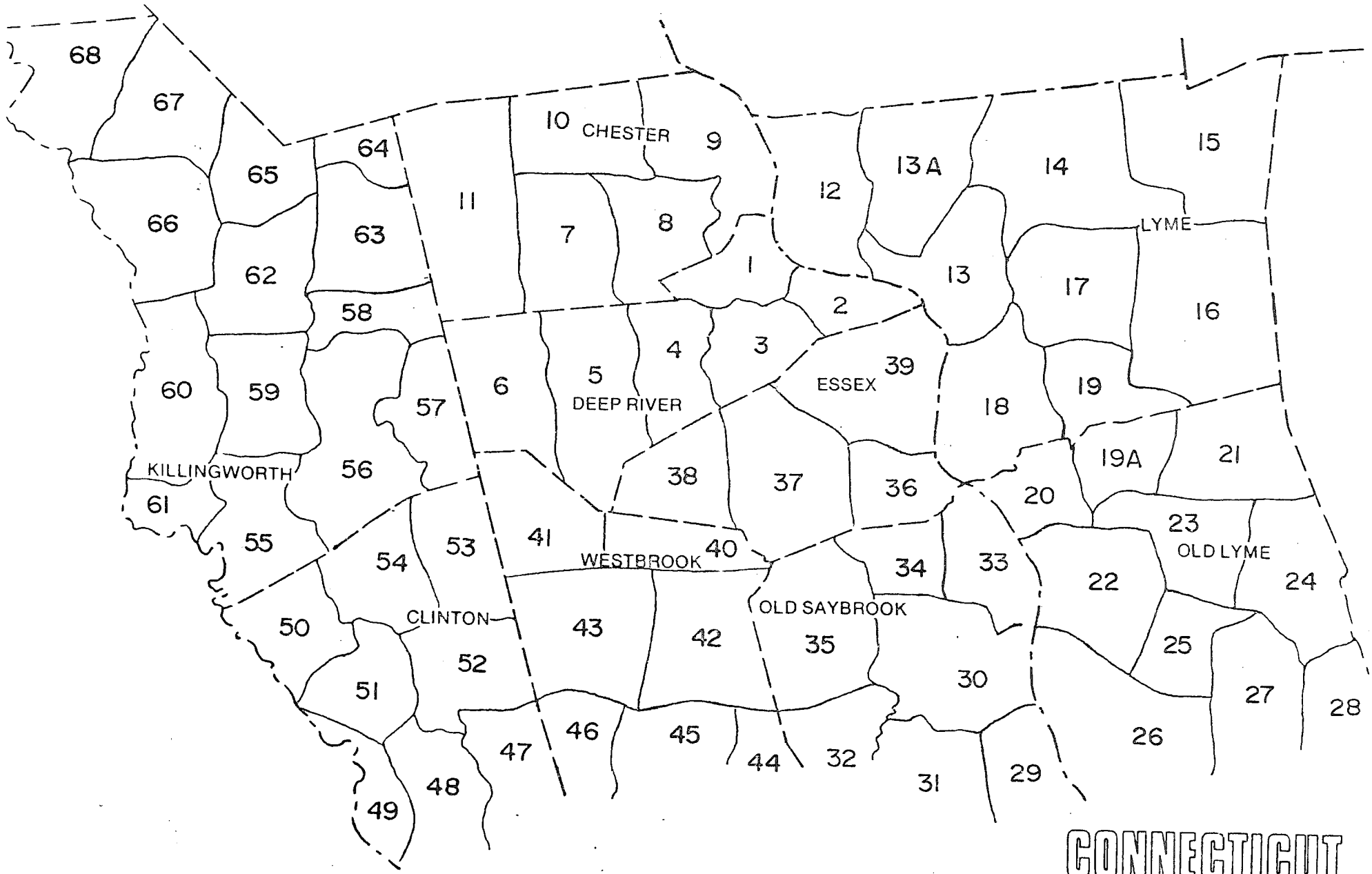

DISTRICT KEY MAP

CONNECTICUT RIVER ESTUARY REGIONAL PLANNING AGENCY

OLD SAYBROOK DISTRICTS 29-35

INDEX OF STREETS

Streets Included in Survey	District No.(s)	Site No.(s)
Ayers Point Rd.	33	2-5
Boston Post Rd.	30	1, 1A, 5, 8, 10, 14, 15
Boston Post Rd.	31	17
Boston Post Rd.	32	2-18, 18A, 18B
Clark St.	33	12, 13
Cornfield Point	31	55
Cottage Place	31	5
Coulter St.	30	21
Elm Street	30	48, 49
Ferry Rd.	33	7-11, 14, 15
Ford Dr.	30	11, 12
Ingham Hill Rd.	32	1
Lynde St.	30	50-53
Main St.	30	16-20, 25-47
Main St.	31	37-52
Maple Ave.	31	53, 54
Middlesex Turnpike	30	3
Middlesex Turnpike	34	1, 2
North Main St.	30	5, 9, 22
Old Boston Post Rd.	30	2, 4, 54-60
Old Boston Post Rd.	31	1-4, 6-16, 18-29
Old Boston Post Rd.	32	19-28
Otter Cove Dr.	33	1
Pennywise Lane	31	30, 32-36
River St.	30	13
Schoolhouse Rd.	35	3-5
Sheffield St.	30	23, 24
Spring Brook	33	6
Stage Rd.	30	7

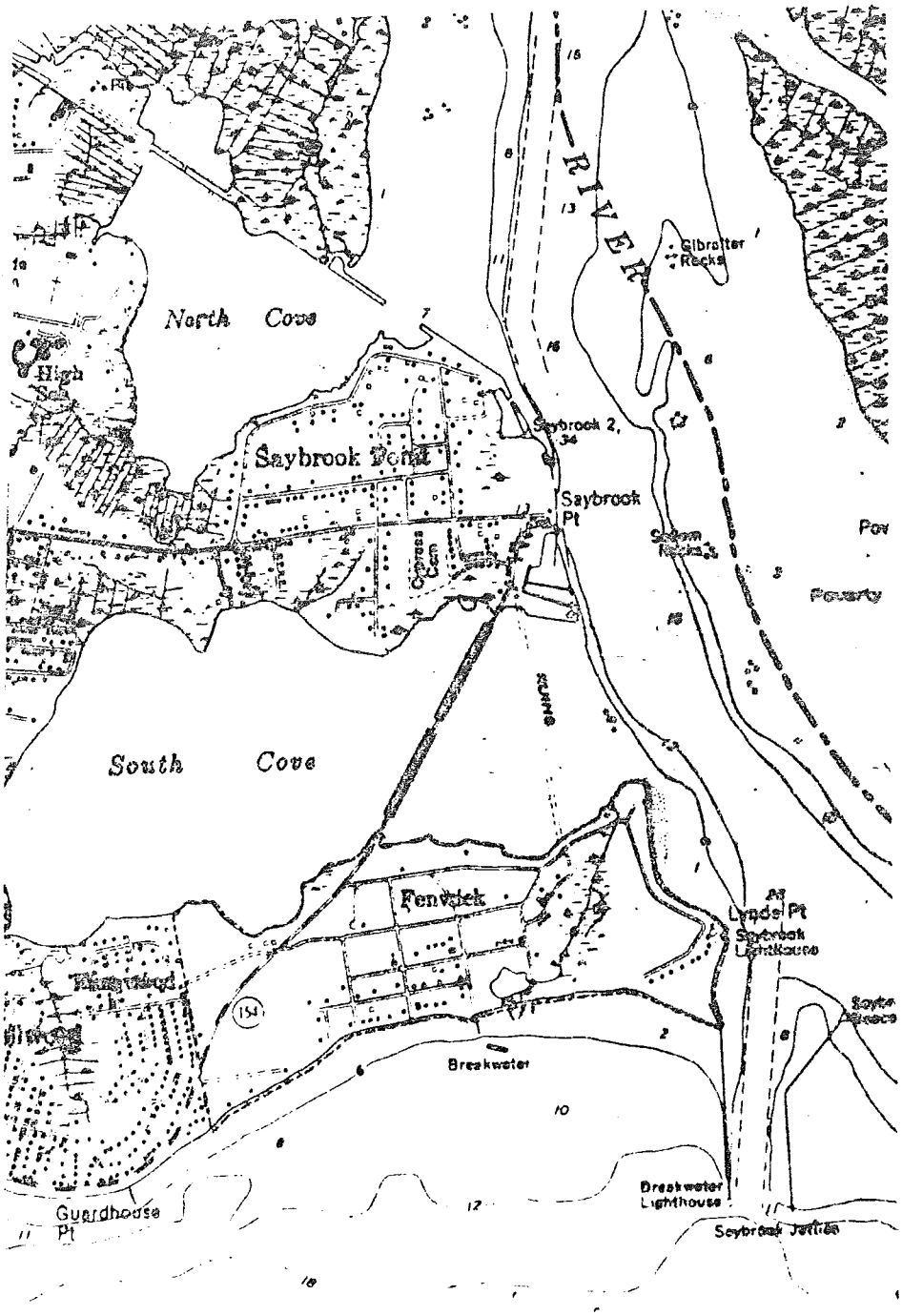
North Cove
Saybrook Point
Saybrook Pt
RIVER
Gibralter Rocks
South Cove
Fenwick
Lynde Pt
Breakwater
Breakwater Lighthouse
Guardhouse Pt
Saybrook Jetties
Poverty

DISTRICT 29

The reader is directed to two historic district reports on file with the Connecticut Historic Commission for historic and architectural information regarding Old Saybrook Point and Fenwick Borough. Both areas were proposed for historic district designation in the early nineteen-seventies. The property owners on Saybrook Point rejected the proposal but Fenwick subsequently became the second historic district in the Estuary Region.

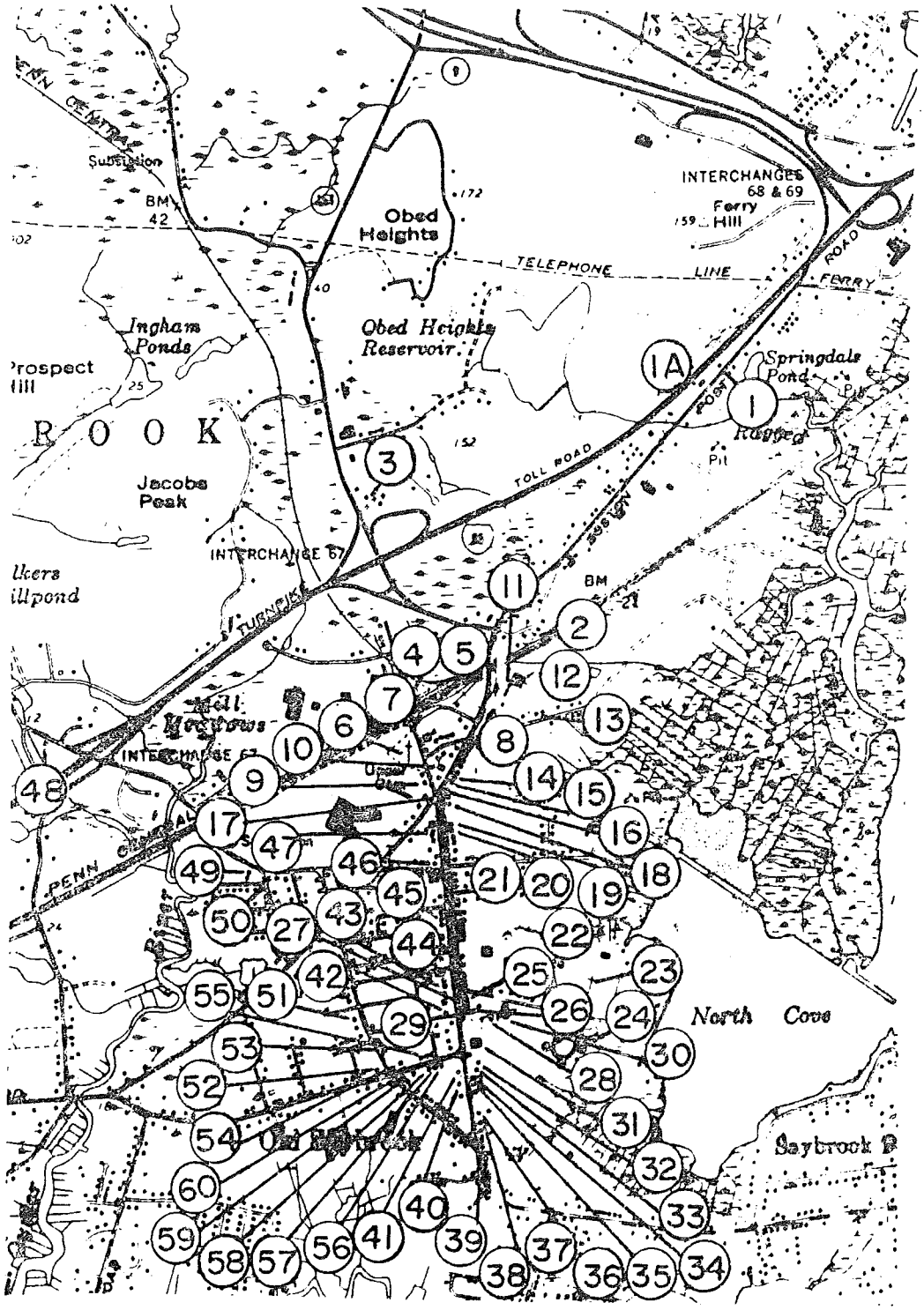

Obed Heights
INTERCHANGES 68 & 69
Ferry Hill
TELEPHONE LINE
FERRY ROAD
Obed Heights Reservoir
Ingham Ponds
Prospect Hill
ROOK
Jacobs Peak
INTERCHANGE 67
TOLL ROAD
Springdale Pond
Ragged
Pit
BM
Mill Meadows
PENN
North Cove
Saybrook

DISTRICT 30

STATE OF CONNECTICUT

CONNECTICUT HISTORICAL COMMISSION
59 South Prospect Street, Hartford, Connecticut 06106
(203) 566-3005

HISTORIC RESOURCES INVENTORY FORM
For Buildings and Structures

FOR OFFICE USE ONLY
TOWN NO.: SITE NO.:
UTM: 18/__/____/____/__/____
QUAD:
DISTRICT: S NR: ACTUAL POTENTIAL

IDENTIFICATION

1. BUILDING NAME: Common: Doane House Historic: Doane Izjah House
2. TOWN/CITY: Old Saybrook VILLAGE: ____ COUNTY: Middlesex
3. STREET & NUMBER (and/or location): Boston Post Road (west side)
4. OWNER(S): ____ __ PUBLIC X PRIVATE
5. USE: Present: Dimolished Historic: Residence
6. ACCESSIBILITY TO PUBLIC: Exterior visible from public road: X yes __ no
   Interior accessible: __ yes, explain ____ X no

DESCRIPTION

7. STYLE OF BUILDING: Salt Box DATE OF CONSTRUCTION: 1734-1770
8. MATERIAL(S) (indicate use or location when appropriate):
   - X clapboard
   - __ wood shingle
   - __ board & batten
   - __ aluminum siding
   - __ other:
   - __ asbestos siding
   - __ asphalt siding
   - __ stucco
   - __ concrete: type: ____
   - __ brick
   - __ fieldstone
   - __ cobblestone
   - __ cut stone: type: ____
9. STRUCTURAL SYSTEM:
   - X wood frame: X post and beam __ balloon
   - __ load bearing masonry
   - __ structural iron or steel
   - __ other: ____
10. ROOF: type:
    - __ gable
    - X gambrel
    - __ flat
    - __ shed
    - __ mansard
    - __ hip
    - __ monitor
    - __ round
    - __ sawtooth
    - __ other ____

    material:
    - __ wood shingle
    - X asphalt shingle
    - __ roll asphalt
    - __ built up
    - __ tin
    - __ tile
    - __ slate
    - __ other: ____
11. NUMBER OF STORIES: 2½ APPROXIMATE DIMENSIONS: 30x40
12. CONDITION: Structural: __ excellent __ good X fair __ deteriorated
    Exterior: __ excellent __ good X fair X deteriorated
13. INTEGRITY: Location: X on original site __ moved, when: ____
    Alterations: __ no X yes, explain: Burned out
14. RELATED OUTBUILDINGS OR LANDSCAPE FEATURES:
    - __ barn
    - __ carriage house
    - __ shed
    - __ shop
    - __ garage
    - __ garden
    - __ other landscape features or buildings: ____
15. SURROUNDING ENVIRONMENT:
    - __ open land
    - X commercial
    - __ woodland
    - __ industrial
    - __ residential
    - __ rural
    - __ scattered buildings visible from site
    - __ high building density
16. INTERRELATIONSHIP OF BUILDING AND SURROUNDINGS:

17. OTHER NOTABLE FEATURES OF BUILDING OR SITE (interior and/or exterior):

This five bay Colonial Salt Box has been demolished. As evidence by the picture the frame o house were quite deteriorated, however it is to late to save.

SIGNIFICANCE

Architect: _____ Builder: _____

18. HISTORICAL OR ARCHITECTURAL IMPORTANCE:

PHOTOGRAPH

photographer: Mrs. Bakewell

date: _____ view: _____

negative on file: 3-3

Place Photograph Here

COMPILED BY:

name: _____ date: _____

organization: Old Saybrook Jr. Historical Society

address: _____

19. SOURCES: Map

20. SUBSEQUENT FIELD EVALUATIONS:

21. THREATS TO BUILDING OR SITE:

___none known ___highways X vandalism ___developers ___ other: _____

___renewal ___private X deterioration ___zoning ___ explanation: _____





30-1 A

STATE OF CONNECTICUT

CONNECTICUT HISTORICAL COMMISSION
59 South Prospect Street, Hartford, Connecticut 06106
(203) 566-3005

HISTORIC RESOURCES INVENTORY FORM
For Buildings and Structures

FOR OFFICE USE ONLY
TOWN NO.: SITE NO.:
UTM: 18/__/__/__/__/__/__
QUAD:
DISTRICT: S NR: ACTUAL POTENTIAL

IDENTIFICATION

1. BUILDING NAME: Common: _____ Historic: _____
2. TOWN/CITY: Old Saybrook VILLAGE: _____ COUNTY: Middlesex
3. STREET & NUMBER (and/or location): 369 Boston Post Road
4. OWNER(S): McCarry __ PUBLIC X __ PRIVATE
5. USE: Present: Offices Historic: Residence
6. ACCESSIBILITY TO PUBLIC: Exterior visible from public road: XX yes __ no
   Interior accessible: __ yes, explain _____ __ no

DESCRIPTION

7. STYLE OF BUILDING: Federal DATE OF CONSTRUCTION: 1800
8. MATERIAL(S) (indicate use or location when appropriate):
   - __ clapboard
   - __ wood shingle
   - X board & batten
   - __ aluminum siding
   - __ other:
   - __ asbestos siding
   - __ asphalt siding
   - __ stucco
   - __ concrete: type: _____
   - __ brick
   - __ fieldstone
   - __ cobblestone
   - __ cut stone: type: _____
9. STRUCTURAL SYSTEM:
   - X wood frame: __ post and beam __ balloon
   - __ load bearing masonry
   - __ structural iron or steel
   - __ other: _____
10. ROOF: type:
    - X gable
    - __ gambrel
    - __ flat
    - __ shed
    - __ mansard
    - __ hip
    - __ monitor
    - __ round
    - __ sawtooth
    - __ other _____

    material:
    - __ wood shingle
    - X asphalt shingle
    - __ roll asphalt
    - __ built up
    - __ tin
    - __ tile
    - __ slate
    - __ other: _____
11. NUMBER OF STORIES: 2-1/2 APPROXIMATE DIMENSIONS: 36 x 26
12. CONDITION: Structural: __ excellent X good __ fair __ deteriorated
    Exterior: __ excellent X good __ fair __ deteriorated
13. INTEGRITY: Location: X on original site __ moved, when: _____
    Alterations: X no __ yes, explain: _____
14. RELATED OUTBUILDINGS OR LANDSCAPE FEATURES:
    - __ barn
    - __ carriage house
    - __ shed
    - __ shop
    - __ garage
    - __ garden
    - __ other landscape features or buildings: _____
15. SURROUNDING ENVIRONMENT:
    - X open land
    - __ commercial
    - __ woodland
    - __ industrial
    - __ residential
    - __ rural
    - __ scattered buildings visible from site
    - __ high building density
16. INTERRELATIONSHIP OF BUILDING AND SURROUNDINGS:

17. OTHER NOTABLE FEATURES OF BUILDING OR SITE (interior and/or exterior):

This tall Colonial has a five bay facade facing the road with fully denticulated entablature. There is a broad gable roofed porch with dentil trim. It is supported by smooth, tapered Ionic columns with trellis work adjoining the house. The house has a cut granite foundation and has a square brick central chimney.

SIGNIFICANCE

Architect: _____ Builder: _____

18. HISTORICAL OR ARCHITECTURAL IMPORTANCE:

PHOTOGRAPH

photographer: C Lundberg

date: _____ view: 126-5

negative on file: _____

Place Photograph Here

COMPILED BY:

name: ~~Old Saybrook Historical Society~~ date: _____

organization: ~~Old Saybrook, Ct. 06475~~

address: _____

19. SOURCES:

20. SUBSEQUENT FIELD EVALUATIONS:

21. THREATS TO BUILDING OR SITE:

X none known __highways __vandalism __developers __other: _____

__renewal __private __deterioration __zoning __explanation: _____

STATE OF CONNECTICUT

CONNECTICUT HISTORICAL COMMISSION
59 South Prospect Street, Hartford, Connecticut 06106
(203) 566-3005

HISTORIC RESOURCES INVENTORY FORM
For Buildings and Structures

FOR OFFICE USE ONLY
TOWN NO.: SITE NO.:
UTM: 18/__/____/____/____/____
QUAD:
DISTRICT: S NR: ACTUAL POTENTIAL

IDENTIFICATION

1. BUILDING NAME: Common: _____ Historic: Kirtland, Asa
2. TOWN/CITY: Old Saybrook VILLAGE: _____ COUNTY: Middlesex
3. STREET & NUMBER (and/or location): 40 Old Boston Post Rd.
4. OWNER(S): Sullivan __ PUBLIC X PRIVATE
5. USE: Present: Residence Historic: Residence
6. ACCESSIBILITY TO PUBLIC: Exterior visible from public road: X yes __ no
   Interior accessible: __ yes, explain _____ X no

DESCRIPTION

7. STYLE OF BUILDING: Early Victorian DATE OF CONSTRUCTION: 1730?
8. MATERIAL(S) (indicate use or location when appropriate):
   - X clapboard
   - __ wood shingle
   - __ board & batten
   - __ aluminum siding
   - __ other:
   - __ asbestos siding
   - __ asphalt siding
   - __ stucco
   - __ concrete: type: _____
   - __ brick
   - __ fieldstone
   - __ cobblestone
   - __ cut stone: type: _____
9. STRUCTURAL SYSTEM:
   - X wood frame: X post and beam __ balloon
   - __ load bearing masonry
   - __ structural iron or steel
   - __ other: _____
10. ROOF: type:
    - X gable
    - __ gambrel
    - __ flat
    - __ shed
    - __ mansard
    - __ hip
    - __ monitor
    - __ round
    - __ sawtooth
    - __ other _____

    material:
    - __ wood shingle
    - X asphalt shingle
    - __ roll asphalt
    - __ built up
    - __ tin
    - __ tile
    - __ slate
    - __ other: _____
11. NUMBER OF STORIES: 2½ APPROXIMATE DIMENSIONS: 21 x 23
12. CONDITION: Structural: __ excellent __ good X fair __ deteriorated
    Exterior: __ excellent __ good X fair __ deteriorated
13. INTEGRITY: Location: X on original site __ moved, when: _____
    Alterations: __ no X yes, explain: porch addition
14. RELATED OUTBUILDINGS OR LANDSCAPE FEATURES:
    - __ barn
    - __ carriage house
    - __ shed
    - __ shop
    - __ garage
    - __ garden
    - __ other landscape features or buildings: _____
15. SURROUNDING ENVIRONMENT:
    - __ open land
    - __ commercial
    - __ woodland
    - __ industrial
    - __ residential
    - X rural
    - __ scattered buildings visible from site
    - __ high building density
16. INTERRELATIONSHIP OF BUILDING AND SURROUNDINGS:

17. OTHER NOTABLE FEATURES OF BUILDING OR SITE (interior and/or exterior):

The main part of this house has Victorian, nineteenth century features, however it is not inconcievable that the ell may date to 1730.

SIGNIFICANCE

Architect: _____ Builder: _____

18. HISTORICAL OR ARCHITECTURAL IMPORTANCE:

PHOTOGRAPH

photographer: Mrs. Bakewell

date: _____ view: _____

negative on file: 84-4A

Place Photograph Here

COMPILED BY:

name: _____ date: _____

organization: Old Saybrook Jr. Historical Society

address: _____

19. SOURCES:

20. SUBSEQUENT FIELD EVALUATIONS:

21. THREATS TO BUILDING OR SITE:

X none known ___ highways ___ vandalism ___ developers ___ other: _____

___ renewal ___ private ___ deterioration ___ zoning ___ explanation: _____



STATE OF CONNECTICUT

CONNECTICUT HISTORICAL COMMISSION
59 South Prospect Street, Hartford, Connecticut 06106
(203) 566-3005

HISTORIC RESOURCES INVENTORY FORM
For Buildings and Structures

FOR OFFICE USE ONLY
TOWN NO.: SITE NO.:
UTM: 18/_/__/___/__/__/___
QUAD:
DISTRICT: S NR: ACTUAL POTENTIAL

IDENTIFICATION

1. BUILDING NAME: Common: _____ Historic: George W Denison Piontkowski House
2. TOWN/CITY: Old Saybrook VILLAGE: _____ COUNTY: Middlesex
3. STREET & NUMBER (and/or location): 220 Middlesex Turnpike
4. OWNER(S): Piontkowski __ PUBLIC X PRIVATE
5. USE: Present: Residence Historic: Residence
6. ACCESSIBILITY TO PUBLIC: Exterior visible from public road: X yes __ no
   Interior accessible: __ yes, explain _____ X no

DESCRIPTION

7. STYLE OF BUILDING: Victorian DATE OF CONSTRUCTION: 1880's
8. MATERIAL(S) (indicate use or location when appropriate):
   - X clapboard
   - __ wood shingle
   - __ board & batten
   - __ aluminum siding
   - __ other:
   - __ asbestos siding
   - __ asphalt siding
   - __ stucco
   - __ concrete: type: _____
   - __ brick
   - __ fieldstone
   - __ cobblestone
   - __ cut stone: type: _____
9. STRUCTURAL SYSTEM:
   - X wood frame: __ post and beam __ balloon
   - __ load bearing masonry
   - __ structural iron or steel
   - __ other: Octagonal Tower
10. ROOF: type:
    - X gable
    - __ gambrel
    - __ flat
    - __ shed
    - __ mansard
    - __ hip
    - __ monitor
    - __ round
    - __ sawtooth
    - __ other _____

    material:
    - __ wood shingle
    - X asphalt shingle
    - __ roll asphalt
    - __ built up
    - __ tin
    - __ tile
    - __ slate
    - __ other: _____
11. NUMBER OF STORIES: 3 APPROXIMATE DIMENSIONS: 22 x 46
12. CONDITION: Structural: __ excellent X good __ fair __ deteriorated
    Exterior: __ excellent X good __ fair __ deteriorated
13. INTEGRITY: Location: X on original site __ moved, when: _____
    Alterations: X no __ yes, explain: _____
14. RELATED OUTBUILDINGS OR LANDSCAPE FEATURES:
    - __ barn
    - __ carriage house
    - __ shed
    - __ shop
    - __ garage
    - __ garden
    - __ other landscape features or buildings: _____
15. SURROUNDING ENVIRONMENT:
    - __ open land
    - X commercial
    - __ woodland
    - __ industrial
    - __ residential
    - __ rural
    - __ scattered buildings visible from site
    - __ high building density
16. INTERRELATIONSHIP OF BUILDING AND SURROUNDINGS:

17. OTHER NOTABLE FEATURES OF BUILDING OR SITE (interior and/or exterior):

This Victorian has a three bay gable facade facing the road with wide roof overhang, wide frieze and long thin return cornices. Front features twin double hung sash attic window with pointed tops. There is a very elaborate octagonal tower built into one side of the house with decorative brackets, flared roof overhang.

SIGNIFICANCE

Architect: _____ Builder: _____

18. HISTORICAL OR ARCHITECTURAL IMPORTANCE:

Site of movie "Let's Scare Jessica to Death" in 1950's.

PHOTOGRAPH

photographer: Mrs. Bakewell

date: 9/79 view: _____

negative on file: 84-5A

Place Photograph Here

COMPILED BY:

name: _____ date: _____

organization: Old Saybrook Jr. Historical Society

address: _____

19. SOURCES:

20. SUBSEQUENT FIELD EVALUATIONS:

21. THREATS TO BUILDING OR SITE:

X none known ___highways ___ vandalism ___developers ___ other: _____

___renewal ___private ___ deterioration ___zoning ___ explanation: _____

STATE OF CONNECTICUT

CONNECTICUT HISTORICAL COMMISSION
59 South Prospect Street, Hartford, Connecticut 06106
(203) 566-3005

HISTORIC RESOURCES INVENTORY FORM
For Buildings and Structures

FOR OFFICE USE ONLY
TOWN NO.: SITE NO.:
UTM: 18/__/__/__/__/__/__
QUAD:
DISTRICT: S NR: ACTUAL POTENTIAL

IDENTIFICATION

1. BUILDING NAME: Common: _____ Historic: St. John's R.C. Cemetery
2. TOWN/CITY: Old Saybrook VILLAGE: _____ COUNTY: Middlesex
3. STREET & NUMBER (and/or location): Old Middlesex Turnpike
4. OWNER(S): _____ __ PUBLIC X PRIVATE
5. USE: Present: Cemetery Historic: Cemetery
6. ACCESSIBILITY TO PUBLIC: Exterior visible from public road: __yes __no
   Interior accessible: __yes, explain _____ __no

DESCRIPTION

7. STYLE OF BUILDING: _____ DATE OF CONSTRUCTION: 1862
8. MATERIAL(S) (indicate use or location when appropriate):
   - __clapboard
   - __wood shingle
   - __board & batten
   - __aluminum siding
   - __other:
   - __ asbestos siding
   - __ asphalt siding
   - __ stucco
   - __ concrete: type: _____
   - __ brick
   - __ fieldstone
   - __ cobblestone
   - __ cut stone: type: _____
9. STRUCTURAL SYSTEM:
   - __wood frame: __ post and beam __balloon
   - __load bearing masonry
   - __ structural iron or steel
   - __other: _____
10. ROOF: type:
    - __gable __flat __ mansard __monitor __ sawtooth
    - __gambrel __shed __ hip __round __ other _____
    - material:
    - __wood shingle __roll asphalt __ tin __slate
    - __asphalt shingle __built up __ tile __other: _____
11. NUMBER OF STORIES: _____ APPROXIMATE DIMENSIONS: _____
12. CONDITION: Structural: __ excellent X good __ fair __ deteriorated
    Exterior: __ excellent X good __ fair __ deteriorated
13. INTEGRITY: Location: __on original site __ moved, when: _____
    Alterations: __no __yes, explain: _____
14. RELATED OUTBUILDINGS OR LANDSCAPE FEATURES:
    - __barn __shed __ garage __other landscape features or buildings: _____
    - __carriage house __shop __ garden _____
15. SURROUNDING ENVIRONMENT:
    - X open land __woodland __ residential __scattered buildings visible from site
    - __commercial __industrial __ rural __high building density
16. INTERRELATIONSHIP OF BUILDING AND SURROUNDINGS:

17. OTHER NOTABLE FEATURES OF BUILDING OR SITE (interior and/or exterior):

SIGNIFICANCE

Architect: _____ Builder: _____

18. HISTORICAL OR ARCHITECTURAL IMPORTANCE:

This cemetery occupies the site of the first Roman Catholic Church.

PHOTOGRAPH

photographer: C. Lundberg

date: _____ view: _____

negative on file: T26-6

Place Photograph Here

COMPILED BY:

name: _____ date: _____

organization: Old Saybrook Jr. Historical Society

address: _____

19. SOURCES:

20. SUBSEQUENT FIELD EVALUATIONS:

21. THREATS TO BUILDING OR SITE:

X none known ___ highways ___ vandalism ___ developers ___ other: _____

___ renewal ___ private ___ deterioration ___ zoning ___ explanation: _____


JOHNSRG CEMET





STATE OF CONNECTICUT

CONNECTICUT HISTORICAL COMMISSION
59 South Prospect Street, Hartford, Connecticut 06106
(203) 566-3005

HISTORIC RESOURCES INVENTORY FORM
For Buildings and Structures

FOR OFFICE USE ONLY
TOWN NO.: SITE NO.:
UTM: 18/__/____/____/__/____
QUAD:
DISTRICT: S NR: ACTUAL POTENTIAL

IDENTIFICATION

1. BUILDING NAME: Common: _____ Historic: Freighthouse R.R. Station Switchtower
2. TOWN/CITY: Old Saybrook VILLAGE: _____ COUNTY: Middlesex
3. STREET & NUMBER (and/or location): Boston Post Rd.
4. OWNER(S): _____ __ PUBLIC X PRIVATE
5. USE: Present: Train Station Historic: Train Station
6. ACCESSIBILITY TO PUBLIC: Exterior visible from public road: X yes __ no
   Interior accessible: X yes, explain Train Station __ no

DESCRIPTION

7. STYLE OF BUILDING: Victorian DATE OF CONSTRUCTION: 1870
8. MATERIAL(S) (indicate use or location when appropriate):
   - __ clapboard
   - __ wood shingle
   - __ board & batten
   - __ aluminum siding
   - __ other:
   - __ asbestos siding
   - __ asphalt siding
   - __ stucco
   - __ concrete: type: _____
   - __ brick
   - __ fieldstone
   - __ cobblestone
   - __ cut stone: type: _____
9. STRUCTURAL SYSTEM:
   - X wood frame: __ post and beam __ balloon
   - __ load bearing masonry
   - __ structural iron or steel
   - __ other: _____
10. ROOF: type:
    - X gable
    - X gambrel tower
    - __ flat
    - __ shed
    - __ mansard
    - __ hip
    - __ monitor
    - __ round
    - __ sawtooth
    - __ other _____

    material:
    - __ wood shingle
    - X asphalt shingle
    - __ roll asphalt
    - __ built up
    - __ tin
    - __ tile
    - __ slate
    - __ other: Passenger 61 x 51 Freight Station 25 x 61
11. NUMBER OF STORIES: 1½ APPROXIMATE DIMENSIONS: Signal Tower 15 x 30
12. CONDITION: Structural: __ excellent X good __ fair __ deteriorated
    Exterior: __ excellent X good __ fair __ deteriorated
13. INTEGRITY: Location: X on original site __ moved, when: _____
    Alterations: __ no X yes, explain: Minor interior modifications
14. RELATED OUTBUILDINGS OR LANDSCAPE FEATURES:
    - __ barn
    - __ carriage house
    - __ shed
    - __ shop
    - __ garage
    - __ garden
    - __ other landscape features or buildings: _____
15. SURROUNDING ENVIRONMENT:
    - __ open land
    - X commercial
    - __ woodland
    - __ industrial
    - __ residential
    - __ rural
    - __ scattered buildings visible from site
    - __ high building density
16. INTERRELATIONSHIP OF BUILDING AND SURROUNDINGS:

17. OTHER NOTABLE FEATURES OF BUILDING OR SITE (interior and/or exterior):

This gable roofed structure has a very wide roof overhang all around. The main gables feature a row of three round headed attic windows and the window casings are somewhat unusual.

The interior features wainscoating, old wooden benches, paneled doors with finely molded casings, large 6/6 light windows, ticket windows with metal bars, and old cast iron radiators. The original wooden floor was covered with vinal tiles by Amtrack.

SIGNIFICANCE

Architect: _____ Builder: _____

18. HISTORICAL OR ARCHITECTURAL IMPORTANCE:

Last manual switch tower of its type along the coast - c.1910.

A committee was formed, and a proposal was prepared by the RPA Feb. 21, 1975. The station since has been scraped and painted by volunteers, and Amtrack has upgraded plumbing, fixed the roof and laid tile on the floor.

PHOTOGRAPH

photographer: Mrs. Bakewell

date: _____ view: _____

negative on file: 84-6A & 7A

Place Photograph Here

COMPILED BY:

name: _____ date: _____

organization: Old Saybrook Jr. Historical Society

address: _____

19. SOURCES:

20. SUBSEQUENT FIELD EVALUATIONS:

21. THREATS TO BUILDING OR SITE:

X none known __highways __vandalism __developers __other: _____

__renewal __private __deterioration __zoning __explanation: _____

30 - 6

STATE OF CONNECTICUT

CONNECTICUT HISTORICAL COMMISSION
59 South Prospect Street, Hartford, Connecticut 06106
(203) 566-3005

HISTORIC RESOURCES INVENTORY FORM
For Buildings and Structures

FOR OFFICE USE ONLY
TOWN NO.: SITE NO.:
UTM: 18/__/__/__/__/__/__
QUAD:
DISTRICT: S NR: ACTUAL POTENTIAL

IDENTIFICATION

1. BUILDING NAME: Common: _____ Historic: Upper Cemetary
2. TOWN/CITY: Old Saybrook VILLAGE: _____ COUNTY: Middlesex
3. STREET & NUMBER (and/or location): North Main Street
4. OWNER(S): _____ __ PUBLIC X PRIVATE
5. USE: Present: Cemetary Historic: Cemetary
6. ACCESSIBILITY TO PUBLIC: Exterior visible from public road: X yes __ no
   Interior accessible: __ yes, explain _____ __ no

DESCRIPTION

7. STYLE OF BUILDING: _____ DATE OF CONSTRUCTION: Laid out in 1787
8. MATERIAL(S) (indicate use or location when appropriate):
   - __ clapboard
   - __ wood shingle
   - __ board & batten
   - __ aluminum siding
   - __ other:
   - __ asbestos siding
   - __ asphalt siding
   - __ stucco
   - __ concrete: type: _____
   - __ brick
   - __ fieldstone
   - __ cobblestone
   - __ cut stone: type: _____
9. STRUCTURAL SYSTEM:
   - __ wood frame: __ post and beam __ balloon
   - __ load bearing masonry
   - __ structural iron or steel
   - __ other: _____
10. ROOF: type:
    - __ gable __ flat __ mansard __ monitor __ sawtooth
    - __ gambrel __ shed __ hip __ round __ other _____
    - material:
    - __ wood shingle __ roll asphalt __ tin __ slate
    - __ asphalt shingle __ built up __ tile __ other: _____
11. NUMBER OF STORIES: _____ APPROXIMATE DIMENSIONS: _____
12. CONDITION: Structural: __ excellent __ good __ fair __ deteriorated
    Exterior: __ excellent __ good __ fair __ deteriorated
13. INTEGRITY: Location: __ on original site __ moved, when: _____
    Alterations: __ no __ yes, explain: _____
14. RELATED OUTBUILDINGS OR LANDSCAPE FEATURES:
    - __ barn __ shed __ garage __ other landscape features or buildings: _____
    - __ carriage house __ shop __ garden _____
15. SURROUNDING ENVIRONMENT:
    - __ open land __ woodland __ residential __ scattered buildings visible from site
    - __ commercial __ industrial __ rural __ high building density
16. INTERRELATIONSHIP OF BUILDING AND SURROUNDINGS:

17. OTHER NOTABLE FEATURES OF BUILDING OR SITE (interior and/or exterior):

This early cemetary has several early markers and is bordered by a finely detailed iron fence.

SIGNIFICANCE

Architect: _____ Builder: _____

18. HISTORICAL OR ARCHITECTURAL IMPORTANCE:

The 2nd cemetary in town.

PHOTOGRAPH

photographer: Mrs. Bakewell

date: _____ view: _____

negative on file: 84-8A

Place Photograph Here

COMPILED BY:

name: _____ date: _____

organization: Old Saybrook Jr. Historical Society

address: _____

19. SOURCES:

20. SUBSEQUENT FIELD EVALUATIONS:

21. THREATS TO BUILDING OR SITE:

X none known ___highways ___vandalism ___developers ___other: _____

___renewal ___private ___deterioration ___zoning ___explanation: _____







STATE OF CONNECTICUT

CONNECTICUT HISTORICAL COMMISSION
59 South Prospect Street, Hartford, Connecticut 06106
(203) 566-3005

HISTORIC RESOURCES INVENTORY FORM
For Buildings and Structures

FOR OFFICE USE ONLY
TOWN NO.: SITE NO.:
UTM: 18/__/____/____/__/____
QUAD:
DISTRICT: S NR: ACTUAL POTENTIAL

IDENTIFICATION

1. BUILDING NAME: Common: _____ Historic: Jones, Capt. Samuel
2. TOWN/CITY: Old Saybrook VILLAGE: _____ COUNTY: Middlesex
3. STREET & NUMBER (and/or location): 33 Stage Rd. (off Main Street)
4. OWNER(S): _____ __ PUBLIC X PRIVATE
5. USE: Present: Offices Historic: Residence
6. ACCESSIBILITY TO PUBLIC: Exterior visible from public road: X yes __ no
   Interior accessible: X yes, explain _____ __ no

DESCRIPTION

7. STYLE OF BUILDING: Colonial DATE OF CONSTRUCTION: 1720-1765
8. MATERIAL(S) (indicate use or location when appropriate):
   - X clapboard
   - __ wood shingle
   - __ board & batten
   - __ aluminum siding
   - __ other:
   - __ asbestos siding
   - __ asphalt siding
   - __ stucco
   - __ concrete: type: _____
   - __ brick
   - __ fieldstone
   - __ cobblestone
   - __ cut stone: type: _____
9. STRUCTURAL SYSTEM:
   - X wood frame: __ post and beam __ balloon
   - __ load bearing masonry
   - __ structural iron or steel
   - __ other: _____
10. ROOF: type:
    - X gable
    - __ gambrel
    - __ flat
    - __ shed
    - __ mansard
    - __ hip
    - __ monitor
    - __ round
    - __ sawtooth
    - __ other _____

    material:
    - __ wood shingle
    - X asphalt shingle
    - __ roll asphalt
    - __ built up
    - __ tin
    - __ tile
    - __ slate
    - __ other: _____
11. NUMBER OF STORIES: 2½ APPROXIMATE DIMENSIONS: 48 x 40
12. CONDITION: Structural: __ excellent X good __ fair __ deteriorated
    Exterior: __ excellent X good __ fair __ deteriorated
13. INTEGRITY: Location: X on original site __ moved, when: _____
    Alterations: X no __ yes, explain: _____
14. RELATED OUTBUILDINGS OR LANDSCAPE FEATURES:
    - __ barn
    - __ carriage house
    - __ shed
    - __ shop
    - __ garage
    - __ garden
    - __ other landscape features or buildings: _____
15. SURROUNDING ENVIRONMENT:
    - __ open land
    - X commercial
    - __ woodland
    - __ industrial
    - __ residential
    - __ rural
    - __ scattered buildings visible from site
    - __ high building density
16. INTERRELATIONSHIP OF BUILDING AND SURROUNDINGS:

17. OTHER NOTABLE FEATURES OF BUILDING OR SITE (interior and/or exterior):

This Saltbox has a four bay front facade. The front door and chimney are slightly off center, and there is a side funeral door. The front door is flanked by wide pilasters with a broad capped entablature. There are narrow corner boards and wide water table trim.

SIGNIFICANCE

Architect: _____ Builder: _____

18. HISTORICAL OR ARCHITECTURAL IMPORTANCE:

Samuel Jones owned this house in the early 1700's. Either he or his father was granted the watch house at the neck gate.

PHOTOGRAPH

photographer: Mrs. Bakewell

date: 9/79 view: _____

negative on file: 84-9A

Place Photograph Here

COMPILED BY:

name: _____ date: _____

organization: Old Saybrook Jr. Historical Society

address: _____

19. SOURCES:

20. SUBSEQUENT FIELD EVALUATIONS:

21. THREATS TO BUILDING OR SITE:

X none known ___highways ___ vandalism ___developers ___ other: _____

___renewal ___private ___ deterioration ___zoning ___ explanation: _____

STATE OF CONNECTICUT

CONNECTICUT HISTORICAL COMMISSION
59 South Prospect Street, Hartford, Connecticut 06106
(203) 566-3005

HISTORIC RESOURCES INVENTORY FORM
For Buildings and Structures

FOR OFFICE USE ONLY
TOWN NO.: SITE NO.:
UTM: 18/__/__/__/__/__/__
QUAD:
DISTRICT: S NR: ACTUAL POTENTIAL

IDENTIFICATION

1. BUILDING NAME: Common: Barrows Real Estate Historic: _____
2. TOWN/CITY: Old Saybrook VILLAGE: _____ COUNTY: Middlesex
3. STREET & NUMBER (and/or location): 523 Boston Post Road
4. OWNER(S): Achenback __ PUBLIC X PRIVATE
5. USE: Present: Real Estate Offices Historic: Residence
6. ACCESSIBILITY TO PUBLIC: Exterior visible from public road: X yes __ no
   Interior accessible: X yes, explain _____ __ no

DESCRIPTION

7. STYLE OF BUILDING: Colonial DATE OF CONSTRUCTION: 19th c
8. MATERIAL(S) (indicate use or location when appropriate):
   - X clapboard
   - __ wood shingle
   - __ board & batten
   - __ aluminum siding
   - __ other:
   - __ asbestos siding
   - __ asphalt siding
   - __ stucco
   - __ concrete: type: _____
   - __ brick
   - __ fieldstone
   - __ cobblestone
   - __ cut stone: type: _____
9. STRUCTURAL SYSTEM:
   - X wood frame: __ post and beam __ balloon
   - __ load bearing masonry
   - __ structural iron or steel
   - __ other: _____
10. ROOF: type:
    - __ gable
    - X gambrel
    - __ flat
    - __ shed
    - __ mansard
    - __ hip
    - __ monitor
    - __ round
    - __ sawtooth
    - __ other _____

    material:
    - __ wood shingle
    - X asphalt shingle
    - __ roll asphalt
    - __ built up
    - __ tin
    - __ tile
    - __ slate
    - __ other: _____
11. NUMBER OF STORIES: 2 APPROXIMATE DIMENSIONS: 31 x 54
12. CONDITION: Structural: __ excellent X good __ fair __ deteriorated
    Exterior: __ excellent X good __ fair __ deteriorated
13. INTEGRITY: Location: X on original site __ moved, when: _____
    Alterations: X no __ yes, explain: _____
14. RELATED OUTBUILDINGS OR LANDSCAPE FEATURES:
    - __ barn
    - __ carriage house
    - __ shed
    - __ shop
    - __ garage
    - __ garden
    - __ other landscape features or buildings: _____
15. SURROUNDING ENVIRONMENT:
    - __ open land
    - X commercial
    - __ woodland
    - __ industrial
    - __ residential
    - __ rural
    - __ scattered buildings visible from site
    - __ high building density
16. INTERRELATIONSHIP OF BUILDING AND SURROUNDINGS:

17. OTHER NOTABLE FEATURES OF BUILDING OR SITE (interior and/or exterior):

This gambrel roofed building has been greatly altered for commercial purposes. The trim and features are plain and simple with 2/2 light windows, each with wide casing.

SIGNIFICANCE

Architect: _____ Builder: _____

18. HISTORICAL OR ARCHITECTURAL IMPORTANCE:

PHOTOGRAPH

photographer: Mrs. Bakewell

date: 9/79 view: _____

negative on file: 84-10A

Place Photograph Here

COMPILED BY:

name: _____ date: _____

organization: Old Saybrook Jr. Historical Society

address: _____

19. SOURCES:

20. SUBSEQUENT FIELD EVALUATIONS:

21. THREATS TO BUILDING OR SITE:

X none known ___highways ___ vandalism ___developers ___ other: _____

___renewal ___private ___ deterioration ___zoning ___ explanation: _____

BARROWS



STATE OF CONNECTICUT

CONNECTICUT HISTORICAL COMMISSION
59 South Prospect Street, Hartford, Connecticut 06106
(203) 566-3005

HISTORIC RESOURCES INVENTORY FORM
For Buildings and Structures

FOR OFFICE USE ONLY
TOWN NO.: SITE NO.:
UTM: 18/__/____/____/__/____
QUAD:
DISTRICT: S NR: ACTUAL POTENTIAL

IDENTIFICATION

1. BUILDING NAME: Common: _____ Historic: Sanford, Edward
2. TOWN/CITY: Old Saybrook VILLAGE: _____ COUNTY: Middlesex
3. STREET & NUMBER (and/or location): 15 North Main Street
4. OWNER(S): _____ __ PUBLIC X PRIVATE
5. USE: Present: Antique Shop and Home Historic: Residence
6. ACCESSIBILITY TO PUBLIC: Exterior visible from public road: X yes __ no
   Interior accessible: __ yes, explain _____ X no

DESCRIPTION

7. STYLE OF BUILDING: Federal DATE OF CONSTRUCTION: c1818-1820
8. MATERIAL(S) (indicate use or location when appropriate):
   - X clapboard
   - __ wood shingle
   - __ board & batten
   - __ aluminum siding
   - __ other:
   - __ asbestos siding
   - __ asphalt siding
   - __ stucco
   - __ concrete: type: _____
   - __ brick
   - __ fieldstone
   - __ cobblestone
   - __ cut stone: type: _____
9. STRUCTURAL SYSTEM:
   - X wood frame: __ post and beam __ balloon
   - __ load bearing masonry
   - __ structural iron or steel
   - __ other: _____
10. ROOF: type:
    - X gable
    - __ gambrel
    - __ flat
    - __ shed
    - __ mansard
    - __ hip
    - __ monitor
    - __ round
    - __ sawtooth
    - __ other _____

    material:
    - X wood shingle
    - __ asphalt shingle
    - __ roll asphalt
    - __ built up
    - __ tin
    - __ tile
    - __ slate
    - __ other: _____
11. NUMBER OF STORIES: 2½ APPROXIMATE DIMENSIONS: 22 x 24
12. CONDITION: Structural: __ excellent X good __ fair __ deteriorated
    Exterior: __ excellent X good __ fair __ deteriorated
13. INTEGRITY: Location: X on original site __ moved, when: _____
    Alterations: __ no X yes, explain: _____
14. RELATED OUTBUILDINGS OR LANDSCAPE FEATURES:
    - __ barn
    - __ carriage house
    - __ shed
    - __ shop
    - __ garage
    - __ garden
    - __ other landscape features or buildings: _____
15. SURROUNDING ENVIRONMENT:
    - __ open land
    - X commercial
    - __ woodland
    - __ industrial
    - __ residential
    - __ rural
    - __ scattered buildings visible from site
    - __ high building density
16. INTERRELATIONSHIP OF BUILDING AND SURROUNDINGS:

17. OTHER NOTABLE FEATURES OF BUILDING OR SITE (interior and/or exterior):

This three bay federal has a three bay fully pedimented gable facade facing the road. It features a large semi-elyptical fanlight gable attic window. The doorway has classic features with wide pilasters, and broad capped entablature. The building has wide frieze, corner boards, water table, and a massive masonary chimney.

SIGNIFICANCE

Architect: _____ Builder: _____

18. HISTORICAL OR ARCHITECTURAL IMPORTANCE:

The builder was one of the decendents of Zacariah Sanford, one of the witnesses to the deed by which the Indian Sachem Uncas sold Saybrook to the towns early settlers.

PHOTOGRAPH

photographer: Mrs. Bakewell

date: _____ view: _____

negative on file: 84-11A

Place Photograph Here

COMPILED BY:

name: _____ date: _____

organization: Old Saybrook Jr. Historical Society

address: _____

19. SOURCES:

20. SUBSEQUENT FIELD EVALUATIONS:

21. THREATS TO BUILDING OR SITE:

X none known ___ highways ___ vandalism ___ developers ___ other: _____

___ renewal ___ private ___ deterioration ___ zoning ___ explanation: _____

STATE OF CONNECTICUT

CONNECTICUT HISTORICAL COMMISSION
59 South Prospect Street, Hartford, Connecticut 06106
(203) 566-3005

HISTORIC RESOURCES INVENTORY FORM
For Buildings and Structures

FOR OFFICE USE ONLY
TOWN NO.: SITE NO.:
UTM: 18/__/__/__/__/__/__
QUAD:
DISTRICT: S NR: ACTUAL POTENTIAL

IDENTIFICATION

1. BUILDING NAME: Common: Coulter House Historic: Ye Old Saybrook Inn
2. TOWN/CITY: Old Saybrook VILLAGE: _____ COUNTY: Middlesex
3. STREET & NUMBER (and/or location): 91 Boston Post Road
4. OWNER(S): Henry Corning __ PUBLIC X PRIVATE
5. USE: Present: Bar Historic: Inn Hotel
6. ACCESSIBILITY TO PUBLIC: Exterior visible from public road: X yes __ no
   Interior accessible: X yes, explain _____ __ no

DESCRIPTION

7. STYLE OF BUILDING: Colonial-original Federal DATE OF CONSTRUCTION: 1850
8. MATERIAL(S) (indicate use or location when appropriate):
   - X clapboard
   - __ wood shingle
   - __ board & batten
   - __ aluminum siding
   - __ other:
   - X asbestos siding
   - __ asphalt siding
   - __ stucco
   - __ concrete: type: _____
   - __ brick
   - __ fieldstone
   - __ cobblestone
   - __ cut stone: type: _____
9. STRUCTURAL SYSTEM:
   - X wood frame: __ post and beam __ balloon
   - __ load bearing masonry
   - __ structural iron or steel
   - __ other: _____
10. ROOF: type:
    - X gables
    - __ gambrel
    - __ flat
    - __ shed
    - __ mansard
    - __ hip
    - __ monitor
    - __ round
    - __ sawtooth
    - __ other _____

    material:
    - __ wood shingle
    - X asphalt shingle
    - __ roll asphalt
    - __ built up
    - __ tin
    - __ tile
    - __ slate
    - __ other: _____
11. NUMBER OF STORIES: 2½ APPROXIMATE DIMENSIONS: 44 x 58
12. CONDITION: Structural: X excellent __ good __ fair __ deteriorated
    Exterior: __ excellent X good __ fair __ deteriorated
13. INTEGRITY: Location: X on original site __ moved, when: _____
    Alterations: __ no X yes, explain: Many additions.
14. RELATED OUTBUILDINGS OR LANDSCAPE FEATURES:
    - __ barn
    - __ carriage house
    - __ shed
    - __ garage
    - __ garden
    - __ other landscape features or buildings: _____
15. SURROUNDING ENVIRONMENT:
    - __ open land
    - X commercial
    - __ woodland
    - __ industrial
    - __ residential
    - __ rural
    - __ scattered buildings visible from site
    - __ high building density
16. INTERRELATIONSHIP OF BUILDING AND SURROUNDINGS:

17. OTHER NOTABLE FEATURES OF BUILDING OR SITE (interior and/or exterior):

This building has seen a great deal of changes and additions. Basically a gabled roofed building, it has a moderate roof overhang all around with return cornices. It has large masonary chimneys at each end of the building.

SIGNIFICANCE

Architect: _____ Builder: _____

18. HISTORICAL OR ARCHITECTURAL IMPORTANCE:

Was an Inn since 1859.
Now is even better known as Monkey Farm.
Site for Champion Dart Games.
Also known as H. Kirtland House.

PHOTOGRAPH

photographer: Mrs. Bakewell
date: _____ view: _____
negative on file: 84-12A

Place Photograph Here

COMPILED BY:

name: _____ date: _____
organization: Old Saybrook Jr. Historical Society
address: _____

19. SOURCES:

Clark's notes
Town Records

20. SUBSEQUENT FIELD EVALUATIONS:

21. THREATS TO BUILDING OR SITE:

__none known X highways __ vandalism X developers __ other: _____
__renewal X private X deterioration __zoning __ explanation: _____
X fire





STATE OF CONNECTICUT

CONNECTICUT HISTORICAL COMMISSION
59 South Prospect Street, Hartford, Connecticut 06106
(203) 566-3005

HISTORIC RESOURCES INVENTORY FORM
For Buildings and Structures

FOR OFFICE USE ONLY
TOWN NO.: SITE NO.:
UTM: 18/__/__/__/__/__/__
QUAD:
DISTRICT: S NR: ACTUAL POTENTIAL

IDENTIFICATION

1. BUILDING NAME: Common: _____ Historic: _____
2. TOWN/CITY: Old Saybrook VILLAGE: _____ COUNTY: Middlesex
3. STREET & NUMBER (and/or location): Ford Drive (off Boston Post Road)
4. OWNER(S): _____ __ PUBLIC X PRIVATE
5. USE: Present: Residence Historic: Residence
6. ACCESSIBILITY TO PUBLIC: Exterior visible from public road: X yes __ no
   Interior accessible: __ yes, explain _____ X no

DESCRIPTION

7. STYLE OF BUILDING: Victorian DATE OF CONSTRUCTION: c1905
8. MATERIAL(S) (indicate use or location when appropriate):
   - X clapboard
   - __ wood shingle
   - __ board & batten
   - __ aluminum siding
   - __ other:
   - X asbestos siding
   - X asphalt siding
   - __ stucco
   - __ concrete: type: _____
   - __ brick
   - __ fieldstone
   - __ cobblestone
   - __ cut stone: type: _____
9. STRUCTURAL SYSTEM:
   - X wood frame: __ post and beam __ balloon
   - __ load bearing masonry
   - __ structural iron or steel
   - __ other: _____
10. ROOF: type:
    - X gable
    - __ gambrel
    - __ flat
    - __ shed
    - __ mansard
    - __ hip
    - __ monitor
    - __ round
    - __ sawtooth
    - __ other _____

    material:
    - __ wood shingle
    - X asphalt shingle
    - __ roll asphalt
    - __ built up
    - __ tin
    - __ tile
    - __ slate
    - __ other: _____
11. NUMBER OF STORIES: 2½ APPROXIMATE DIMENSIONS: 25 x 40
12. CONDITION: Structural: __ excellent X good __ fair __ deteriorated
    Exterior: __ excellent __ good X fair __ deteriorated
13. INTEGRITY: Location: X on original site __ moved, when: _____
    Alterations: __ no X yes, explain: Various additions
14. RELATED OUTBUILDINGS OR LANDSCAPE FEATURES:
    - __ barn
    - __ carriage house
    - __ shed
    - __ shop
    - __ garage
    - __ garden
    - __ other landscape features or buildings: _____
15. SURROUNDING ENVIRONMENT:
    - __ open land
    - __ commercial
    - __ woodland
    - __ industrial
    - X residential
    - __ rural
    - __ scattered buildings visible from site
    - __ high building density
16. INTERRELATIONSHIP OF BUILDING AND SURROUNDINGS:

17. OTHER NOTABLE FEATURES OF BUILDING OR SITE (interior and/or exterior):

These gable roofed houses are mostly multi-family units. Each has a sizable roof overhang with return cornices. They each have two story porches supported by either round or square columns, and a variety of balustrades.

SIGNIFICANCE

Architect: _____ Builder: _____

18. HISTORICAL OR ARCHITECTURAL IMPORTANCE:

PHOTOGRAPH

photographer: Mrs. Bakewell

date: _____ view: _____

negative on file: 86-16A

Place Photograph Here

COMPILED BY:

name: _____ date: _____

organization: Old Saybrook Jr. Historical Society

address: _____

19. SOURCES:

20. SUBSEQUENT FIELD EVALUATIONS:

21. THREATS TO BUILDING OR SITE:

X none known ___highways ___vandalism ___developers ___other: _____

___renewal ___private ___deterioration ___zoning ___explanation: _____

STATE OF CONNECTICUT

CONNECTICUT HISTORICAL COMMISSION
59 South Prospect Street, Hartford, Connecticut 06106
(203) 566-3005

HISTORIC RESOURCES INVENTORY FORM
For Buildings and Structures

FOR OFFICE USE ONLY
TOWN NO.: SITE NO.:
UTM: 18/__/____/____/__/____
QUAD:
DISTRICT: S NR: ACTUAL POTENTIAL

IDENTIFICATION

1. BUILDING NAME: Common: _____ Historic: Trolley Car/Train Barn
2. TOWN/CITY: Old Saybrook VILLAGE: _____ COUNTY: Middlesex
3. STREET & NUMBER (and/or location): 44 Ford Drive (off Boston Post Rd.)
4. OWNER(S): _____ __ PUBLIC X PRIVATE
5. USE: Present: Vacant Historic: Trolley Barn/Industrial
6. ACCESSIBILITY TO PUBLIC: Exterior visible from public road: X yes __ no
   Interior accessible: __ yes, explain _____ X no

DESCRIPTION

7. STYLE OF BUILDING: 20th c. Industrial DATE OF CONSTRUCTION: 1900's
8. MATERIAL(S) (indicate use or location when appropriate):
   - __ clapboard
   - __ wood shingle
   - __ board & batten
   - __ aluminum siding
   - __ other:
   - __ asbestos siding
   - __ asphalt siding
   - __ stucco
   - X concrete: type: _____
   - __ brick
   - __ fieldstone
   - __ cobblestone
   - __ cut stone: type: _____
9. STRUCTURAL SYSTEM:
   - __ wood frame: __ post and beam __ balloon
   - X load bearing masonry
   - __ structural iron or steel
   - __ other: _____
10. ROOF: type:
    - __ gable
    - X flat
    - __ mansard
    - __ monitor
    - __ sawtooth
    - __ gambrel
    - __ shed
    - __ hip
    - __ round
    - __ other _____

    material:
    - __ wood shingle
    - __ roll asphalt
    - __ tin
    - __ slate
    - __ asphalt shingle
    - X built up
    - __ tile
    - __ other: _____
11. NUMBER OF STORIES: 1-2 APPROXIMATE DIMENSIONS: 60 x 80
12. CONDITION: Structural: __ excellent __ good X fair __ deteriorated
    Exterior: __ excellent __ good X fair __ deteriorated
13. INTEGRITY: Location: X on original site __ moved, when: _____
    Alterations: X no __ yes, explain: _____
14. RELATED OUTBUILDINGS OR LANDSCAPE FEATURES:
    - __ barn
    - __ shed
    - __ garage
    - __ other landscape features or buildings: _____
    - __ carriage house
    - __ shop
    - __ garden
15. SURROUNDING ENVIRONMENT:
    - __ open land
    - __ woodland
    - X residential
    - __ scattered buildings visible from site
    - __ commercial
    - __ industrial
    - __ rural
    - __ high building density
16. INTERRELATIONSHIP OF BUILDING AND SURROUNDINGS:

17. OTHER NOTABLE FEATURES OF BUILDING OR SITE (interior and/or exterior):

A large flat roofed building of masonary construction, this building once served as a garage for repairing trolley cars.

SIGNIFICANCE

Architect: _____ Builder: _____

18. HISTORICAL OR ARCHITECTURAL IMPORTANCE:

PHOTOGRAPH

photographer: Mrs. Bakewell

date: _____ view: _____

negative on file: 86-17A

Place Photograph Here

COMPILED BY:

name: _____ date: _____

organization: Old Saybrook Jr. Historical Society

address: _____

19. SOURCES:

20. SUBSEQUENT FIELD EVALUATIONS:

21. THREATS TO BUILDING OR SITE:

X none known ___highways ___ vandalism ___developers ___ other: _____

___renewal ___private ___ deterioration ___zoning ___ explanation: _____





STATE OF CONNECTICUT

CONNECTICUT HISTORICAL COMMISSION
59 South Prospect Street, Hartford, Connecticut 06106
(203) 566-3005

HISTORIC RESOURCES INVENTORY FORM
For Buildings and Structures

FOR OFFICE USE ONLY
TOWN NO.: SITE NO.:
UTM: 18/__/____/____/__/____
QUAD:
DISTRICT: S NR: ACTUAL POTENTIAL

IDENTIFICATION

1. BUILDING NAME: Common: _____ Historic: _____
2. TOWN/CITY: Old Saybrook VILLAGE: _____ COUNTY: Middlesex
3. STREET & NUMBER (and/or location): 70 River Street (off Boston Post Road)
4. OWNER(S): Sampson __ PUBLIC X PRIVATE
5. USE: Present: _____ Historic: _____
6. ACCESSIBILITY TO PUBLIC: Exterior visible from public road: X yes __ no
   Interior accessible: __ yes, explain _____ X no

DESCRIPTION

7. STYLE OF BUILDING: Victorian DATE OF CONSTRUCTION: 19th century
8. MATERIAL(S) (indicate use or location when appropriate):
   - X clapboard
   - __ wood shingle
   - __ board & batten
   - __ aluminum siding
   - __ other:
   - __ asbestos siding
   - __ asphalt siding
   - __ stucco
   - __ concrete: type: _____
   - __ brick
   - __ fieldstone
   - __ cobblestone
   - __ cut stone: type: _____
9. STRUCTURAL SYSTEM:
   - X wood frame: __ post and beam __ balloon
   - __ load bearing masonry
   - __ structural iron or steel
   - __ other: _____
10. ROOF: type:
    - X gable, __ flat, __ mansard, __ monitor, __ sawtooth
    - __ gambrel, __ shed, __ hip, __ round, __ other _____
    - material:
    - __ wood shingle, __ roll asphalt, __ tin, __ slate
    - X asphalt shingle, __ built up, __ tile, __ other: _____
11. NUMBER OF STORIES: 2½ APPROXIMATE DIMENSIONS: 20 x 40
12. CONDITION: Structural: __ excellent X good __ fair __ deteriorated
    Exterior: __ excellent X good __ fair __ deteriorated
13. INTEGRITY: Location: X on original site __ moved, when: _____
    Alterations: X no __ yes, explain: _____
14. RELATED OUTBUILDINGS OR LANDSCAPE FEATURES:
    - __ barn, __ shed, __ garage, __ other landscape features or buildings: _____
    - __ carriage house, __ shop, __ garden
15. SURROUNDING ENVIRONMENT:
    - __ open land, __ woodland, X residential, __ scattered buildings visible from site
    - __ commercial, __ industrial, __ rural, __ high building density
16. INTERRELATIONSHIP OF BUILDING AND SURROUNDINGS:

17. OTHER NOTABLE FEATURES OF BUILDING OR SITE (interior and/or exterior):

This house has one wide main gable with an ajoining gable facade and a small gable dormer. The roof extends to cover the porch. It is supported by round tapered columns, and has a balustrade. Some of the windows in the house are unusual with long thin divided lights.

SIGNIFICANCE

Architect: _____ Builder: _____

18. HISTORICAL OR ARCHITECTURAL IMPORTANCE:

PHOTOGRAPH

photographer: Mrs. Bakewell

date: _____ view: _____

negative on file: 86-18A

Place Photograph Here

COMPILED BY:

name: _____ date: _____

organization: Old Saybrook Jr. Historical Society

address: _____

19. SOURCES:

20. SUBSEQUENT FIELD EVALUATIONS:

21. THREATS TO BUILDING OR SITE:

X none known ___ highways ___ vandalism ___ developers ___ other: _____

___ renewal ___ private ___ deterioration ___ zoning ___ explanation: _____

STATE OF CONNECTICUT

CONNECTICUT HISTORICAL COMMISSION
59 South Prospect Street, Hartford, Connecticut 06106
(203) 566-3005

HISTORIC RESOURCES INVENTORY FORM
For Buildings and Structures

FOR OFFICE USE ONLY
TOWN NO.: SITE NO.:
UTM: 18/__/____/____/__/____
QUAD:
DISTRICT: S NR: ACTUAL POTENTIAL

IDENTIFICATION

1. BUILDING NAME: Common: _____ Historic: _____
2. TOWN/CITY: Old Saybrook VILLAGE: _____ COUNTY: Middlesex
3. STREET & NUMBER (and/or location): 624 Boston Post Road
4. OWNER(S): _____ __ PUBLIC X PRIVATE
5. USE: Present: Residence Historic: Residence
6. ACCESSIBILITY TO PUBLIC: Exterior visible from public road: X yes __ no
   Interior accessible: __ yes, explain _____ X no

DESCRIPTION

7. STYLE OF BUILDING: Victorian DATE OF CONSTRUCTION: late 19th century
8. MATERIAL(S) (indicate use or location when appropriate):
   - X clapboard
   - __ wood shingle
   - __ board & batten
   - __ aluminum siding
   - __ other:
   - __ asbestos siding
   - __ asphalt siding
   - __ stucco
   - __ concrete: type: _____
   - __ brick
   - __ fieldstone
   - __ cobblestone
   - __ cut stone: type: _____
9. STRUCTURAL SYSTEM:
   - X wood frame: __ post and beam __ balloon
   - __ load bearing masonry
   - __ structural iron or steel
   - __ other: _____
10. ROOF: type:
    - X gable
    - __ gambrel
    - __ flat
    - __ shed
    - __ mansard
    - __ hip
    - __ monitor
    - __ round
    - __ sawtooth
    - __ other _____

    material:
    - __ wood shingle
    - X asphalt shingle
    - __ roll asphalt
    - __ built up
    - __ tin
    - __ tile
    - __ slate
    - __ other: _____
11. NUMBER OF STORIES: 2½ APPROXIMATE DIMENSIONS: 25 x 40
12. CONDITION: Structural: __ excellent X good __ fair __ deteriorated
    Exterior: __ excellent X good __ fair __ deteriorated
13. INTEGRITY: Location: X on original site __ moved, when: _____
    Alterations: __ no X yes, explain: Rear addition
14. RELATED OUTBUILDINGS OR LANDSCAPE FEATURES:
    - __ barn
    - __ carriage house
    - __ shed
    - __ shop
    - __ garage
    - __ garden
    - __ other landscape features or buildings: _____
15. SURROUNDING ENVIRONMENT:
    - __ open land
    - __ commercial
    - __ woodland
    - __ industrial
    - X residential
    - __ rural
    - __ scattered buildings visible from site
    - __ high building density
16. INTERRELATIONSHIP OF BUILDING AND SURROUNDINGS:

17. OTHER NOTABLE FEATURES OF BUILDING OR SITE (interior and/or exterior):

This house has a three bay gable facade facing the road with a moderate roof overhang all around without boxed cornices. There is a shed roofed porch on front supported by round columns with brackets.

SIGNIFICANCE

Architect: _____ Builder: _____

18. HISTORICAL OR ARCHITECTURAL IMPORTANCE:

PHOTOGRAPH

photographer: Mrs. Bakewell

date: _____ view: _____

negative on file: 86-14A

Place Photograph Here

COMPILED BY:

name: _____ date: _____

organization: Old Saybrook Jr. Historical Society

address: _____

19. SOURCES:

20. SUBSEQUENT FIELD EVALUATIONS:

21. THREATS TO BUILDING OR SITE:

X none known ___highways ___vandalism ___developers ___other: _____

___renewal ___private ___deterioration ___zoning ___explanation: _____





30-15

40/53 PART OF 40/50

STATE OF CONNECTICUT

CONNECTICUT HISTORICAL COMMISSION
59 South Prospect Street, Hartford, Connecticut 06106
(203) 566-3005

HISTORIC RESOURCES INVENTORY FORM
For Buildings and Structures

FOR OFFICE USE ONLY
TOWN NO.: SITE NO.:
UTM: 18/__/__/__/__/__/__
QUAD:
DISTRICT: S NR: ACTUAL
POTENTIAL

Demolished Saybrook Country Barn

IDENTIFICATION

1. BUILDING NAME: Common: _____ Historic: _____
2. TOWN/CITY: Old Saybrook VILLAGE: _____ COUNTY: Middlesex
3. STREET & NUMBER (and/or location): 626 Boston Post Road
4. OWNER(S): Dawes __ PUBLIC X PRIVATE
5. USE: Present: Residence Historic: Residence
6. ACCESSIBILITY TO PUBLIC: Exterior visible from public road: X yes __ no
   Interior accessible: __ yes, explain _____ X no

DESCRIPTION

7. STYLE OF BUILDING: Victorian DATE OF CONSTRUCTION: 1897
8. MATERIAL(S) (indicate use or location when appropriate):
   - X clapboard
   - __ wood shingle
   - __ board & batten
   - __ aluminum siding
   - __ other:
   - __ asbestos siding
   - __ asphalt siding
   - __ stucco
   - __ concrete: type: _____
   - __ brick
   - __ fieldstone
   - __ cobblestone
   - __ cut stone: type: _____
9. STRUCTURAL SYSTEM:
   - X wood frame: __ post and beam __ balloon
   - __ load bearing masonry __ structural iron or steel
   - __ other: _____
10. ROOF: type:
    - X gable __ flat __ mansard __ monitor __ sawtooth
    - __ gambrel __ shed __ hip __ round __ other _____
    - material:
    - __ wood shingle __ roll asphalt __ tin __ slate
    - X asphalt shingle __ built up __ tile __ other: _____
11. NUMBER OF STORIES: 2½ APPROXIMATE DIMENSIONS: 23 x 24
12. CONDITION: Structural: __ excellent X good __ fair __ deteriorated
    Exterior: __ excellent X good __ fair __ deteriorated
13. INTEGRITY: Location: X on original site __ moved, when: _____
    Alterations: X no __ yes, explain: _____
14. RELATED OUTBUILDINGS OR LANDSCAPE FEATURES:
    - __ barn __ shed __ garage __ other landscape features or buildings: _____
    - __ carriage house __ shop __ garden _____
15. SURROUNDING ENVIRONMENT:
    - __ open land __ woodland X residential __ scattered buildings visible from site
    - __ commercial __ industrial __ rural __ high building density
16. INTERRELATIONSHIP OF BUILDING AND SURROUNDINGS:

17. OTHER NOTABLE FEATURES OF BUILDING OR SITE (interior and/or exterior):

This house has two gable wings at a right angle to each other. There is a wide roof overhang all around without boxed cornices. It has very decorative paneled bargeboard trim on the gables and sawn brackets. A shed roofed porch supported by round columns is now enclosed with glass.

SIGNIFICANCE

Architect: _____ Builder: _____

18. HISTORICAL OR ARCHITECTURAL IMPORTANCE:

PHOTOGRAPH

photographer: Mrs. Bakewell

date: _____ view: _____

negative on file: 86-15A

Place Photograph Here

COMPILED BY:

name: _____ date: _____

organization: Old Saybrook Jr. Historical Society

address: _____

19. SOURCES:

20. SUBSEQUENT FIELD EVALUATIONS:

21. THREATS TO BUILDING OR SITE:

X none known ___highways ___vandalism ___developers ___other: _____

___renewal ___private ___deterioration ___zoning ___explanation: _____

STATE OF CONNECTICUT

CONNECTICUT HISTORICAL COMMISSION
59 South Prospect Street, Hartford, Connecticut 06106
(203) 566-3005

HISTORIC RESOURCES INVENTORY FORM
For Buildings and Structures

FOR OFFICE USE ONLY
TOWN NO.: SITE NO.:
UTM: 18/__/__/__/__/__/__
QUAD:
DISTRICT: S NR: ACTUAL POTENTIAL

Demolished - Saybrook Country Barn

IDENTIFICATION

1. BUILDING NAME: Common: Office Historic: Day house
2. TOWN/CITY: _____ VILLAGE: _____ COUNTY: _____
3. STREET & NUMBER (and/or location): 2-4 Main Street
4. OWNER(S): _____ __ PUBLIC X PRIVATE
5. USE: Present: Commercial Historic: Residence
6. ACCESSIBILITY TO PUBLIC: Exterior visible from public road: X yes __ no
   Interior accessible: __ yes, explain _____ X no

DESCRIPTION

7. STYLE OF BUILDING: Victorian DATE OF CONSTRUCTION: 19th c.
8. MATERIAL(S) (indicate use or location when appropriate):
   - __ clapboard
   - X wood shingle
   - __ board & batten
   - __ aluminum siding
   - __ other:
   - __ asbestos siding
   - __ asphalt siding
   - __ stucco
   - __ concrete: type: _____
   - __ brick
   - __ fieldstone
   - __ cobblestone
   - __ cut stone: type: _____
9. STRUCTURAL SYSTEM:
   - X wood frame: __ post and beam __ balloon
   - __ load bearing masonry
   - __ structural iron or steel
   - __ other: _____
10. ROOF: type:
    - __ gable
    - __ gambrel
    - X flat
    - __ shed
    - __ mansard
    - __ hip
    - __ monitor
    - __ round
    - __ sawtooth
    - __ other _____

    material:
    - __ wood shingle
    - __ asphalt shingle
    - __ roll asphalt
    - X built up
    - __ tin
    - __ tile
    - __ slate
    - __ other: _____
11. NUMBER OF STORIES: _____ APPROXIMATE DIMENSIONS: 25 x 48
12. CONDITION: Structural: __ excellent __ good X fair __ deteriorated
    Exterior: __ excellent __ good __ fair X deteriorated
13. INTEGRITY: Location: X on original site __ moved, when: _____
    Alterations: __ no X yes, explain: Commercial alterations
14. RELATED OUTBUILDINGS OR LANDSCAPE FEATURES:
    - __ barn
    - __ carriage house
    - __ shed
    - X shop
    - __ garage
    - __ garden
    - __ other landscape features or buildings: _____
15. SURROUNDING ENVIRONMENT:
    - __ open land
    - X commercial
    - __ woodland
    - __ industrial
    - __ residential
    - __ rural
    - __ scattered buildings visible from site
    - __ high building density
16. INTERRELATIONSHIP OF BUILDING AND SURROUNDINGS:

17. OTHER NOTABLE FEATURES OF BUILDING OR SITE (interior and/or exterior):

This building has been greatly altered by commercial development, however it still retains a double bracketed entablature with pendants.

SIGNIFICANCE

Architect: _____ Builder: _____

18. HISTORICAL OR ARCHITECTURAL IMPORTANCE:

PHOTOGRAPH

photographer: C. Lundberg

date: _____ view: _____

negative on file: 126-7

Place Photograph Here

COMPILED BY:

name: _____ date: _____

organization: Old Saybrook Jr. Historical Society

address: _____

19. SOURCES:

20. SUBSEQUENT FIELD EVALUATIONS:

21. THREATS TO BUILDING OR SITE:

___none known ___highways ___ vandalism ___developers ___ other: _____

___renewal ___private X deterioration ___zoning ___ explanation: _____





M40/L61-1

STATE OF CONNECTICUT

CONNECTICUT HISTORICAL COMMISSION
59 South Prospect Street, Hartford, Connecticut 06106
(203) 566-3005

HISTORIC RESOURCES INVENTORY FORM
For Buildings and Structures

FOR OFFICE USE ONLY
TOWN NO.: SITE NO.:
UTM: 18/__/__/__/__/__/__
QUAD:
DISTRICT: S NR: ACTUAL POTENTIAL

IDENTIFICATION

1. BUILDING NAME: Common: Marlborough Country Barn Historic: Whittlesey, Ambrose
2. TOWN/CITY: Old Saybrook VILLAGE: _____ COUNTY: Middlesex
3. STREET & NUMBER (and/or location): 14 Main Street
4. OWNER(S): _____ __ PUBLIC X PRIVATE
5. USE: Present: Furniture Store Historic: Residence
6. ACCESSIBILITY TO PUBLIC: Exterior visible from public road: X yes __ no
   Interior accessible: X yes, explain Store __ no

DESCRIPTION

7. STYLE OF BUILDING: Georgian DATE OF CONSTRUCTION: 1799
   Kitchen Ell 1765
8. MATERIAL(S) (indicate use or location when appropriate):
   X clapboard; __ wood shingle; __ board & batten; __ aluminum siding; __ other:
   __ asbestos siding; __ asphalt siding; __ stucco; __ concrete: type: _____
   __ brick; __ fieldstone; __ cobblestone; X cut stone: type: Granite
9. STRUCTURAL SYSTEM:
   X wood frame: __ post and beam __ balloon
   __ load bearing masonry __ structural iron or steel
   __ other: _____
10. ROOF: type:
    X gable __ flat __ mansard __ monitor __ sawtooth
    __ gambrel __ shed __ hip __ round __ other _____
    material:
    __ wood shingle __ roll asphalt __ tin __ slate
    __ asphalt shingle __ built up __ tile __ other: _____
11. NUMBER OF STORIES: 2½ APPROXIMATE DIMENSIONS: 35 x 46
12. CONDITION: Structural: __ excellent X good __ fair __ deteriorated
    Exterior: __ excellent X good __ fair __ deteriorated
13. INTEGRITY: Location: X on original site __ moved, when: _____
    Alterations: __ no X yes, explain: Large barn addition 1978
14. RELATED OUTBUILDINGS OR LANDSCAPE FEATURES:
    __ barn __ shed __ garage __ other landscape features or buildings: _____
    __ carriage house __ shop __ garden X Corn crib
15. SURROUNDING ENVIRONMENT:
    __ open land __ woodland __ residential __ scattered buildings visible from site
    X commercial __ industrial __ rural __ high building density
16. INTERRELATIONSHIP OF BUILDING AND SURROUNDINGS:

17. OTHER NOTABLE FEATURES OF BUILDING OR SITE (interior and/or exterior):

This five bay Georgian has very simple trim and features. The front paneled door features a half round fanlight window with a broad gable porch supported by round columns. The house has a tall brick central chimney. A side porch also is supported by round columns.

SIGNIFICANCE

Architect: _____ Builder: Capt. Ambrose Whittlesey

18. HISTORICAL OR ARCHITECTURAL IMPORTANCE:

Capt. Ambrose Whittlesey was a sea captain who sailed his ships to Europe and the West Indies.

PHOTOGRAPH

photographer: Mrs. Bakewell

date: _____ view: _____

negative on file: 84-14A

Place Photograph Here

COMPILED BY:

name: _____ date: _____

organization: Old Saybrook Jr. Historical Society

address: _____

19. SOURCES:

20. SUBSEQUENT FIELD EVALUATIONS:

21. THREATS TO BUILDING OR SITE:

X none known ___ highways ___ vandalism ___ developers ___ other: _____

___ renewal ___ private ___ deterioration ___ zoning ___ explanation: _____

STATE OF CONNECTICUT

CONNECTICUT HISTORICAL COMMISSION
59 South Prospect Street, Hartford, Connecticut 06106
(203) 566-3005

HISTORIC RESOURCES INVENTORY FORM
For Buildings and Structures

FOR OFFICE USE ONLY
TOWN NO.: SITE NO.:
UTM: 18/_/___/___/___/___/___
QUAD:
DISTRICT: S NR: ACTUAL POTENTIAL

IDENTIFICATION

1. BUILDING NAME: Common: Post Office Historic: _____
2. TOWN/CITY: Old Saybrook VILLAGE: _____ COUNTY: Middlesex
3. STREET & NUMBER (and/or location): 36 Main Street
4. OWNER(S): U.S. Government X PUBLIC __ PRIVATE
5. USE: Present: _____ Historic: _____
6. ACCESSIBILITY TO PUBLIC: Exterior visible from public road: X yes __ no
   Interior accessible: X yes, explain _____ __ no

DESCRIPTION

7. STYLE OF BUILDING: Georgian Revival DATE OF CONSTRUCTION: 1970's
8. MATERIAL(S) (indicate use or location when appropriate):
   - __ clapboard
   - __ wood shingle
   - __ board & batten
   - __ aluminum siding
   - __ other:
   - __ asbestos siding
   - __ asphalt siding
   - __ stucco
   - __ concrete: type: _____
   - X brick
   - __ fieldstone
   - __ cobblestone
   - __ cut stone: type: _____
9. STRUCTURAL SYSTEM:
   - __ wood frame: __ post and beam __ balloon
   - __ load bearing masonry
   - X structural iron or steel
   - __ other: _____
10. ROOF: type:
    - __ gable
    - __ flat
    - __ mansard
    - __ monitor
    - __ sawtooth
    - __ gambrel
    - __ shed
    - X hip
    - __ round
    - __ other _____

    material:
    - __ wood shingle
    - __ roll asphalt
    - __ tin
    - __ slate
    - X asphalt shingle
    - __ built up
    - __ tile
    - __ other: _____
11. NUMBER OF STORIES: 1 APPROXIMATE DIMENSIONS: 30 x 60
12. CONDITION: Structural: X excellent __ good __ fair __ deteriorated
    Exterior: X excellent __ good __ fair __ deteriorated
13. INTEGRITY: Location: X on original site __ moved, when: _____
    Alterations: X no __ yes, explain: _____
14. RELATED OUTBUILDINGS OR LANDSCAPE FEATURES:
    - __ barn
    - __ shed
    - __ garage
    - __ other landscape features or buildings: _____
    - __ carriage house
    - __ shop
    - __ garden
15. SURROUNDING ENVIRONMENT:
    - __ open land
    - __ woodland
    - __ residential
    - __ scattered buildings visible from site
    - X commercial
    - __ industrial
    - __ rural
    - __ high building density
16. INTERRELATIONSHIP OF BUILDING AND SURROUNDINGS:

17. OTHER NOTABLE FEATURES OF BUILDING OR SITE (interior and/or exterior):

This hip roofed building has a large octagonal cupola on top with louvered vents, dome top and weather vane. There is a moderate roof overhang all around with wide frieze and there is a fully pedimented gable roofed porch supported by round double columns. The building has round headed windows and corner quoins.

SIGNIFICANCE

Architect: _____ Builder: _____

18. HISTORICAL OR ARCHITECTURAL IMPORTANCE:

PHOTOGRAPH

photographer: Mrs. Bakewell

date: 9/79 view: _____

negative on file: 84-19A

Place Photograph Here

COMPILED BY:

name: _____ date: _____

organization: Old Saybrook Jr. Historical Society

address: _____

19. SOURCES:

20. SUBSEQUENT FIELD EVALUATIONS:

21. THREATS TO BUILDING OR SITE:

X none known ___highways ___vandalism ___developers ___other: _____

___renewal ___private ___deterioration ___zoning ___explanation: _____


OFFICE
OLD SAYBROOK CONNECTICUT 06475



STATE OF CONNECTICUT

CONNECTICUT HISTORICAL COMMISSION
59 South Prospect Street, Hartford, Connecticut 06106
(203) 566-3005

HISTORIC RESOURCES INVENTORY FORM
For Buildings and Structures

FOR OFFICE USE ONLY
TOWN NO.: SITE NO.:
UTM: 18/__/____/____/__/__
QUAD:
DISTRICT: S NR: ACTUAL POTENTIAL

IDENTIFICATION

1. BUILDING NAME: Common: ____ Historic: Hefflon House
2. TOWN/CITY: Old Saybrook VILLAGE: ____ COUNTY: Middlesex
3. STREET & NUMBER (and/or location): 48 Main Street
4. OWNER(S): ____ __ PUBLIC X PRIVATE
5. USE: Present: Residence Historic: Residence
6. ACCESSIBILITY TO PUBLIC: Exterior visible from public road: X yes __ no
   Interior accessible: __ yes, explain ____ X no

DESCRIPTION

7. STYLE OF BUILDING: Cape DATE OF CONSTRUCTION: c1800
8. MATERIAL(S) (indicate use or location when appropriate):
   - __ clapboard
   - X wood shingle
   - __ board & batten
   - __ aluminum siding
   - __ other:
   - __ asbestos siding
   - __ asphalt siding
   - __ stucco
   - __ concrete: type: ____
   - __ brick
   - __ fieldstone
   - __ cobblestone
   - __ cut stone: type: ____
9. STRUCTURAL SYSTEM:
   - X wood frame: __ post and beam __ balloon
   - __ load bearing masonry
   - __ structural iron or steel
   - __ other: ____
10. ROOF: type:
    - X gable
    - __ gambrel
    - __ flat
    - __ shed
    - __ mansard
    - __ hip
    - __ monitor
    - __ round
    - __ sawtooth
    - __ other ____

    material:
    - X wood shingle
    - __ asphalt shingle
    - __ roll asphalt
    - __ built up
    - __ tin
    - __ tile
    - __ slate
    - __ other: ____
11. NUMBER OF STORIES: 1½ APPROXIMATE DIMENSIONS: 23 x 30
12. CONDITION: Structural: __ excellent X good __ fair __ deteriorated
    Exterior: __ excellent X good __ fair __ deteriorated
13. INTEGRITY: Location: X on original site __ moved, when: ____
    Alterations: __ no X yes, explain: Original Cape or Saltbox - much modified.
14. RELATED OUTBUILDINGS OR LANDSCAPE FEATURES:
    - __ barn
    - __ carriage house
    - __ shed
    - __ shop
    - __ garage
    - __ garden
    - __ other landscape features or buildings: ____
15. SURROUNDING ENVIRONMENT:
    - __ open land
    - __ commercial
    - __ woodland
    - __ industrial
    - X residential
    - __ rural
    - __ scattered buildings visible from site
    - __ high building density
16. INTERRELATIONSHIP OF BUILDING AND SURROUNDINGS:

17. OTHER NOTABLE FEATURES OF BUILDING OR SITE (interior and/or exterior):

This small Cape has half house styling. It has a three bay front facade with corner door location. The front entablature has dentil trim and short return cornices on the gable ends.

SIGNIFICANCE

Architect: _____ Builder: _____

18. HISTORICAL OR ARCHITECTURAL IMPORTANCE:

PHOTOGRAPH

photographer: Mrs. Bakewell

date: _____ view: _____

negative on file: 84-17A

Place Photograph Here

COMPILED BY:

name: _____ date: _____

organization: Old Saybrook Jr. Historical Society

address: _____

19. SOURCES:

20. SUBSEQUENT FIELD EVALUATIONS:

21. THREATS TO BUILDING OR SITE:

X none known ___highways ___ vandalism ___developers ___ other: _____

___renewal ___private ___ deterioration ___zoning ___ explanation: _____

STATE OF CONNECTICUT

CONNECTICUT HISTORICAL COMMISSION
59 South Prospect Street, Hartford, Connecticut 06106
(203) 566-3005

HISTORIC RESOURCES INVENTORY FORM
For Buildings and Structures

FOR OFFICE USE ONLY
TOWN NO.: SITE NO.:
UTM: 18/__/____/____/__/____
QUAD:
DISTRICT: S NR: ACTUAL POTENTIAL

IDENTIFICATION

1. BUILDING NAME: Common: _____ Historic: _____
2. TOWN/CITY: Old Saybrook VILLAGE: _____ COUNTY: Middlesex
3. STREET & NUMBER (and/or location): 56 Main Street
4. OWNER(S): _____ __ PUBLIC X PRIVATE
5. USE: Present: Residence Historic: Residence
6. ACCESSIBILITY TO PUBLIC: Exterior visible from public road: X yes __ no
   Interior accessible: __ yes, explain _____ X no

DESCRIPTION

7. STYLE OF BUILDING: Victorian DATE OF CONSTRUCTION: Mid 19th century
8. MATERIAL(S) (indicate use or location when appropriate):
   - X clapboard
   - __ wood shingle
   - __ board & batten
   - __ aluminum siding
   - __ other:
   - __ asbestos siding
   - __ asphalt siding
   - __ stucco
   - __ concrete: type: _____
   - __ brick
   - __ fieldstone
   - __ cobblestone
   - __ cut stone: type: _____
9. STRUCTURAL SYSTEM:
   - X wood frame: X post and beam __ balloon
   - __ load bearing masonry
   - __ structural iron or steel
   - __ other: Modified octagonal
10. ROOF: type:
    - __ gable
    - __ gambrel
    - __ flat
    - __ shed
    - __ mansard
    - X hip
    - __ monitor
    - __ round
    - __ sawtooth
    - __ other _____

    material:
    - __ wood shingle
    - X asphalt shingle
    - __ roll asphalt
    - __ built up
    - __ tin
    - __ tile
    - __ slate
    - __ other: _____
11. NUMBER OF STORIES: 3 APPROXIMATE DIMENSIONS: 29 x 24
12. CONDITION: Structural: __ excellent X good __ fair __ deteriorated
    Exterior: __ excellent X good __ fair __ deteriorated
13. INTEGRITY: Location: X on original site __ moved, when: _____
    Alterations: X no __ yes, explain: _____
14. RELATED OUTBUILDINGS OR LANDSCAPE FEATURES:
    - __ barn
    - __ carriage house
    - __ shed
    - __ shop
    - __ garage
    - __ garden
    - __ other landscape features or buildings: _____
15. SURROUNDING ENVIRONMENT:
    - __ open land
    - X commercial
    - __ woodland
    - __ industrial
    - X residential
    - __ rural
    - __ scattered buildings visible from site
    - __ high building density
16. INTERRELATIONSHIP OF BUILDING AND SURROUNDINGS:

17. OTHER NOTABLE FEATURES OF BUILDING OR SITE (interior and/or exterior):

This large Victorian has a hip roof extending to a central peak, and hip roofed dormers, each with double windows. There is a wide roof overhang all around with paired brackets and wide frieze. A front porch has a flat roof supported by large round columns. The porch also has a bracketed entablature.

SIGNIFICANCE

Architect: _____ Builder: _____

18. HISTORICAL OR ARCHITECTURAL IMPORTANCE:

PHOTOGRAPH

photographer: Mrs. Bakewell

date: 7/79 view: _____

negative on file: 84-18A

Place Photograph Here

COMPILED BY:

name: _____ date: _____

organization: Old Saybrook Jr. Historical Society

address: _____

19. SOURCES:

20. SUBSEQUENT FIELD EVALUATIONS:

21. THREATS TO BUILDING OR SITE:

X none known ___highways ___vandalism ___developers ___other: _____

___renewal ___private ___deterioration ___zoning ___explanation: _____





STATE OF CONNECTICUT

CONNECTICUT HISTORICAL COMMISSION
59 South Prospect Street, Hartford, Connecticut 06106
(203) 566-3005

HISTORIC RESOURCES INVENTORY FORM
For Buildings and Structures

FOR OFFICE USE ONLY
TOWN NO.: SITE NO.:
UTM: 18/__/____/____/__/____
QUAD:
DISTRICT: S NR: ACTUAL POTENTIAL

IDENTIFICATION

1. BUILDING NAME: Common: _____ Historic: Ingham, Richard
2. TOWN/CITY: Old Saybrook VILLAGE: _____ COUNTY: Middlesex
3. STREET & NUMBER (and/or location): 11 Coulter Street
4. OWNER(S): _____ __ PUBLIC X PRIVATE
5. USE: Present: Residence Historic: Residence
6. ACCESSIBILITY TO PUBLIC: Exterior visible from public road: X yes __ no
   Interior accessible: __ yes, explain _____ X no

DESCRIPTION

7. STYLE OF BUILDING: Victorian DATE OF CONSTRUCTION: c 1852
8. MATERIAL(S) (indicate use or location when appropriate):
   - X clapboard
   - __ wood shingle
   - __ board & batten
   - __ aluminum siding
   - __ other:
   - __ asbestos siding
   - __ asphalt siding
   - __ stucco
   - __ concrete: type: _____
   - __ brick
   - __ fieldstone
   - __ cobblestone
   - X cut stone: type: Granite
9. STRUCTURAL SYSTEM:
   - X wood frame: __ post and beam __ balloon
   - __ load bearing masonry
   - __ structural iron or steel
   - __ other: _____
10. ROOF: type:
    - X gable
    - __ gambrel
    - __ flat
    - __ shed
    - __ mansard
    - __ hip
    - __ monitor
    - __ round
    - __ sawtooth
    - __ other _____

    material:
    - __ wood shingle
    - X asphalt shingle
    - __ roll asphalt
    - __ built up
    - __ tin
    - __ tile
    - __ slate
    - __ other: _____
11. NUMBER OF STORIES: 2½ APPROXIMATE DIMENSIONS: 25 x 30
12. CONDITION: Structural: __ excellent X good __ fair __ deteriorated
    Exterior: __ excellent X good __ fair __ deteriorated
13. INTEGRITY: Location: __ on original site X moved, when: back from Main Street and turned to make room for bank.
    Alterations: __ no X yes, explain: Front and rear additions.
14. RELATED OUTBUILDINGS OR LANDSCAPE FEATURES:
    - __ barn
    - __ carriage house
    - __ shed
    - __ shop
    - __ garage
    - __ garden
    - __ other landscape features or buildings: _____
15. SURROUNDING ENVIRONMENT:
    - __ open land
    - __ commercial
    - __ woodland
    - __ industrial
    - X residential
    - __ rural
    - __ scattered buildings visible from site
    - __ high building density
16. INTERRELATIONSHIP OF BUILDING AND SURROUNDINGS:

17. OTHER NOTABLE FEATURES OF BUILDING OR SITE (interior and/or exterior):

This building has a three bay gable facade facing the road with a sizable roof overhang all around and return cornices. The gable attic window is capped with a double hung sash flanked by sidelights (Palladian style).

SIGNIFICANCE

Architect: _____ Builder: Richard Ingham

18. HISTORICAL OR ARCHITECTURAL IMPORTANCE:

PHOTOGRAPH

photographer: Mrs. Bakewell

date: _____ view: _____

negative on file: 85-PRE O

Place Photograph Here

COMPILED BY:

name: _____ date: _____

organization: Old Saybrook Jr. Historical Society

address: _____

19. SOURCES:

20. SUBSEQUENT FIELD EVALUATIONS:

21. THREATS TO BUILDING OR SITE:

X none known ___highways ___vandalism ___developers ___other: _____

___renewal ___private ___deterioration ___zoning ___explanation: _____

30-22

37-132

STATE OF CONNECTICUT

CONNECTICUT HISTORICAL COMMISSION
59 South Prospect Street, Hartford, Connecticut 06106
(203) 566-3005

HISTORIC RESOURCES INVENTORY FORM
For Buildings and Structures

FOR OFFICE USE ONLY
TOWN NO.: SITE NO.:
UTM: 18/__/____/____/__/____
QUAD:
DISTRICT: S NR: ACTUAL POTENTIAL

IDENTIFICATION

1. BUILDING NAME: Common: Dr. Greenbergs Historic: Baldwin, Gad, House
2. TOWN/CITY: Old Saybrook VILLAGE: ____ COUNTY: Middlesex
3. STREET & NUMBER (and/or location): 220 223 Main Street
4. OWNER(S): ____ __ PUBLIC X PRIVATE
5. USE: Present: Office Historic: Residence
6. ACCESSIBILITY TO PUBLIC: Exterior visible from public road: X yes __ no
   Interior accessible: __ yes, explain ____ X no

DESCRIPTION

7. STYLE OF BUILDING: Classic Revival DATE OF CONSTRUCTION: 1888
8. MATERIAL(S) (indicate use or location when appropriate):
   - X clapboard
   - __ wood shingle
   - __ board & batten
   - __ aluminum siding
   - __ other:
   - __ asbestos siding
   - __ asphalt siding
   - __ stucco
   - __ concrete: type: ____
   - __ brick
   - __ fieldstone
   - __ cobblestone
   - __ cut stone: type: ____
9. STRUCTURAL SYSTEM:
   - X wood frame: __ post and beam __ balloon
   - __ load bearing masonry
   - __ structural iron or steel
   - __ other: ____
10. ROOF: type:
    - __ gable, __ flat, __ mansard, __ monitor, __ sawtooth
    - X gambrel, __ shed, __ hip, __ round, __ other ____
    - material:
    - __ wood shingle, __ roll asphalt, __ tin, __ slate
    - X asphalt shingle, __ built up, __ tile, __ other: ____
11. NUMBER OF STORIES: 2½ APPROXIMATE DIMENSIONS: 45 x 25
12. CONDITION: Structural: __ excellent X good __ fair __ deteriorated
    Exterior: __ excellent X good __ fair __ deteriorated
13. INTEGRITY: Location: X on original site __ moved, when: ____
    Alterations: X no __ yes, explain: ____
14. RELATED OUTBUILDINGS OR LANDSCAPE FEATURES:
    - __ barn, __ shed, __ garage, __ other landscape features or buildings: ____
    - __ carriage house, __ shop, __ garden
15. SURROUNDING ENVIRONMENT:
    - __ open land, __ woodland, __ residential, __ scattered buildings visible from site
    - X commercial, __ industrial, __ rural, __ high building density
16. INTERRELATIONSHIP OF BUILDING AND SURROUNDINGS:

17. OTHER NOTABLE FEATURES OF BUILDING OR SITE (interior and/or exterior):

This large gambrel roofed house has many classic features. One gambrel roofed wing projects toward the road featuring a Palladian style window with Victorian features. Two ajoining dormers on the main roof have very decorative cornices and divided light windows. The main entablature of the house is denticulated and there is a decorative Victorian window over the front door. There is a shed roofed porch on the front running the length of the house.

SIGNIFICANCE

Architect: _____ Builder: Gad Baldwin

18. HISTORICAL OR ARCHITECTURAL IMPORTANCE:

This house was built by Gad Baldwin in about 1888 on land which had been owned by Capt. EE. Morgan before a mortgage foreclosure which transferred the title to Edwin and Cynthia Marvin. The Marvins sold the land to Gad Baldwin.

PHOTOGRAPH

photographer: Mrs. Bakewell

date: _____ view: _____

negative on file: 85-2

Place Photograph Here

COMPILED BY:

name: _____ date: _____

organization: Old Saybrook Jr. Historical Society

address: _____

19. SOURCES:

20. SUBSEQUENT FIELD EVALUATIONS:

21. THREATS TO BUILDING OR SITE:

X none known ___highway ___vandalism ___developers ___other: _____

___ ___ ___deterioration ___zoning ___explanation: _____





STATE OF CONNECTICUT

CONNECTICUT HISTORICAL COMMISSION
59 South Prospect Street, Hartford, Connecticut 06106
(203) 566-3005

HISTORIC RESOURCES INVENTORY FORM
For Buildings and Structures

FOR OFFICE USE ONLY
TOWN NO.: SITE NO.:
UTM: 18/__/__/__/__/__/__
QUAD:
DISTRICT: S NR: ACTUAL POTENTIAL

IDENTIFICATION

1. BUILDING NAME: Common: Riverside Cemetary Historic: _____
2. TOWN/CITY: Old Saybrook VILLAGE: _____ COUNTY: Middlesex
3. STREET & NUMBER (and/or location): Sheffield Street
4. OWNER(S): _____ __ PUBLIC X PRIVATE
5. USE: Present: Cemetary Historic: Cemetary
6. ACCESSIBILITY TO PUBLIC: Exterior visible from public road: X yes __ no
   Interior accessible: __ yes, explain _____ __ no

DESCRIPTION

7. STYLE OF BUILDING: _____ DATE OF CONSTRUCTION: 1844
8. MATERIAL(S) (indicate use or location when appropriate):
   - __ clapboard
   - __ wood shingle
   - __ board & batten
   - __ aluminum siding
   - __ other:
   - __ asbestos siding
   - __ asphalt siding
   - __ stucco
   - __ concrete: type: _____
   - __ brick
   - __ fieldstone
   - __ cobblestone
   - __ cut stone: type: _____
9. STRUCTURAL SYSTEM:
   - __ wood frame: __ post and beam __ balloon
   - __ load bearing masonry
   - __ structural iron or steel
   - __ other: _____
10. ROOF: type:
    - __ gable __ flat __ mansard __ monitor __ sawtooth
    - __ gambrel __ shed __ hip __ round __ other _____
    - material:
    - __ wood shingle __ roll asphalt __ tin __ slate
    - __ asphalt shingle __ built up __ tile __ other: _____
11. NUMBER OF STORIES: _____ APPROXIMATE DIMENSIONS: _____
12. CONDITION: Structural: __ excellent __ good __ fair __ deteriorated
    Exterior: __ excellent __ good __ fair __ deteriorated
13. INTEGRITY: Location: __ on original site __ moved, when: _____
    Alterations: __ no __ yes, explain: _____
14. RELATED OUTBUILDINGS OR LANDSCAPE FEATURES:
    - __ barn __ shed __ garage __ other landscape features or buildings: _____
    - __ carriage house __ shop __ garden _____
15. SURROUNDING ENVIRONMENT:
    - __ open land __ woodland __ residential __ scattered buildings visible from site
    - __ commercial __ industrial __ rural __ high building density
16. INTERRELATIONSHIP OF BUILDING AND SURROUNDINGS:

17. OTHER NOTABLE FEATURES OF BUILDING OR SITE (interior and/or exterior):

SIGNIFICANCE

Architect: _____ Builder: _____

18. HISTORICAL OR ARCHITECTURAL IMPORTANCE:

PHOTOGRAPH

photographer: Mrs. Bakewell

date: _____ view: _____

negative on file: 85-6

COMPILED BY:

name: _____ date: _____

organization: Old Saybrook Jr. Historical Society

address: _____

Place Photograph Here

19. SOURCES:

20. SUBSEQUENT FIELD EVALUATIONS:

21. THREATS TO BUILDING OR SITE:

X none known ___highways ___vandalism ___developers ___ other: _____

___renewal ___private ___deterioration ___zoning ___ explanation: _____

STATE OF CONNECTICUT

CONNECTICUT HISTORICAL COMMISSION
59 South Prospect Street, Hartford, Connecticut 06106
(203) 566-3005

HISTORIC RESOURCES INVENTORY FORM
For Buildings and Structures

FOR OFFICE USE ONLY
TOWN NO.: SITE NO.:
UTM: 18/__/____/____/__/____
QUAD:
DISTRICT: S NR: ACTUAL POTENTIAL

IDENTIFICATION

1. BUILDING NAME: Common: _____ Historic: Jr. High School
2. TOWN/CITY: Old Saybrook VILLAGE: _____ COUNTY: Middlesex
3. STREET & NUMBER (and/or location): 60 Sheffield Street
4. OWNER(S): _____ X PUBLIC __ PRIVATE
5. USE: Present: Public Institutional Historic: _____
6. ACCESSIBILITY TO PUBLIC: Exterior visible from public road: X yes __ no
   Interior accessible: X yes, explain _____ __ no

DESCRIPTION

7. STYLE OF BUILDING: Contemporary DATE OF CONSTRUCTION: Late 60's
8. MATERIAL(S) (indicate use or location when appropriate):
   - __ clapboard
   - __ wood shingle
   - __ board & batten
   - __ aluminum siding
   - __ other:
   - __ asbestos siding
   - __ asphalt siding
   - __ stucco
   - __ concrete: type: _____
   - X brick
   - __ fieldstone
   - __ cobblestone
   - __ cut stone: type: _____
9. STRUCTURAL SYSTEM:
   - __ wood frame: __ post and beam __ balloon
   - X load bearing masonry
   - __ structural iron or steel
   - __ other: _____
10. ROOF: type:
    - __ gable
    - __ gambrel
    - X flat
    - __ shed
    - __ mansard
    - __ hip
    - __ monitor
    - __ round
    - __ sawtooth
    - __ other _____

    material:
    - __ wood shingle
    - __ asphalt shingle
    - __ roll asphalt
    - X built up
    - __ tin
    - __ tile
    - __ slate
    - __ other: _____
11. NUMBER OF STORIES: 1 APPROXIMATE DIMENSIONS: Very large
12. CONDITION: Structural: X excellent __ good __ fair __ deteriorated
    Exterior: X excellent __ good __ fair __ deteriorated
13. INTEGRITY: Location: X on original site __ moved, when: _____
    Alterations: X no __ yes, explain: _____
14. RELATED OUTBUILDINGS OR LANDSCAPE FEATURES:
    - __ barn
    - __ carriage house
    - __ shed
    - __ shop
    - __ garage
    - __ garden
    - __ other landscape features or buildings: _____
15. SURROUNDING ENVIRONMENT:
    - __ open land
    - __ commercial
    - __ woodland
    - __ industrial
    - X residential
    - __ rural
    - __ scattered buildings visible from site
    - __ high building density
16. INTERRELATIONSHIP OF BUILDING AND SURROUNDINGS:

17. OTHER NOTABLE FEATURES OF BUILDING OR SITE (interior and/or exterior):

This building is a very large one story building with typical contemporary institutional styling. It makes wide use of plate glass window walls. The building is interesting in that it has a number of round satellite buildings all connected by a covered walkway.

SIGNIFICANCE

Architect: _____ Builder: _____

18. HISTORICAL OR ARCHITECTURAL IMPORTANCE:

PHOTOGRAPH

photographer: Mrs. Bakewell

date: _____ view: _____

negative on file: 85-5

Place Photograph Here

COMPILED BY:

name: _____ date: _____

organization: Old Saybrook Jr. Historical Society

address: _____

19. SOURCES:

20. SUBSEQUENT FIELD EVALUATIONS:

21. THREATS TO BUILDING OR SITE:

X none known ___highways ___ vandalism ___developers ___ other: _____

___renewal ___private ___ deterioration ___zoning ___ explanation: _____





STATE OF CONNECTICUT

CONNECTICUT HISTORICAL COMMISSION
9 South Prospect Street, Hartford, Connecticut 06106
(203) 566-3005

HISTORIC RESOURCES INVENTORY FORM
For Buildings and Structures

FOR OFFICE USE ONLY
TOWN NO.: SITE NO.:
UTM: 18/__/____/____/____/____
QUAD:
DISTRICT: S NR: ACTUAL POTENTIAL

IDENTIFICATION

1. BUILDING NAME: Common: _____ Historic: Sheffield Bldg.
2. TOWN/CITY: Old Saybrook VILLAGE: _____ COUNTY: Middlesex
3. STREET & NUMBER (and/or location): 274-276 Main Street
4. OWNER(S): _____ __ PUBLIC X PRIVATE
5. USE: Present: Commercial Historic: ?
6. ACCESSIBILITY TO PUBLIC: Exterior visible from public road: X yes __ no
   Interior accessible: X yes, explain Commercial stores __ no

DESCRIPTION

7. STYLE OF BUILDING: Victorian DATE OF CONSTRUCTION: pre 1850
8. MATERIAL(S) (indicate use or location when appropriate):
   - __ clapboard
   - __ wood shingle
   - __ board & batten
   - __ aluminum siding
   - __ other:
   - __ asbestos siding
   - __ asphalt siding
   - __ stucco
   - __ concrete: type: _____
   - X brick
   - __ fieldstone
   - __ cobblestone
   - __ cut stone: type: _____
9. STRUCTURAL SYSTEM:
   - __ wood frame: __ post and beam __ balloon
   - X load bearing masonry
   - __ structural iron or steel
   - __ other: _____
10. ROOF: type:
    - __ gable
    - __ gambrel
    - __ flat
    - __ shed
    - __ mansard
    - X hip
    - __ monitor
    - __ round
    - __ sawtooth
    - __ other _____

    material:
    - __ wood shingle
    - X asphalt shingle
    - __ roll asphalt
    - __ built up
    - __ tin
    - __ tile
    - __ slate
    - __ other: _____
11. NUMBER OF STORIES: 2 APPROXIMATE DIMENSIONS: 30 x 40
12. CONDITION: Structural: __ excellent X good __ fair __ deteriorated
    Exterior: __ excellent X good __ fair __ deteriorated
13. INTEGRITY: Location: X on original site __ moved, when: _____
    Alterations: __ no X yes, explain: Front Facade
14. RELATED OUTBUILDINGS OR LANDSCAPE FEATURES:
    - __ barn
    - __ carriage house
    - __ shed
    - __ shop
    - __ garage
    - __ garden
    - __ other landscape features or buildings: _____
15. SURROUNDING ENVIRONMENT:
    - __ open land
    - X commercial
    - __ woodland
    - __ industrial
    - __ residential
    - __ rural
    - __ scattered buildings visible from site
    - __ high building density
16. INTERRELATIONSHIP OF BUILDING AND SURROUNDINGS:

17. OTHER NOTABLE FEATURES OF BUILDING OR SITE (interior and/or exterior):

This building has a pointed hip roof with wide roof overhang all around. There are several shops on the ground floor, and the second floor has office space over the main floor is a projecting store entablature, and several rows of bricks appear to have been painted providing a striped effect.

IGNIFICANCE

Architect: _____ Builder: Amos Sheffield (?)

18. HISTORICAL OR ARCHITECTURAL IMPORTANCE:

HOTOGRAPH

photographer: Mrs. Bakewell

date: _____ view: _____

negative on file: 85-9

Place Photograph Here

OMPILED BY:

name: _____ date: _____

organization: Old Saybrook Jr. Historical Society

address: _____

19. SOURCES:

20. SUBSEQUENT FIELD EVALUATIONS:

1. THREATS TO BUILDING OR SITE:

X none known ___highways ___vandalism ___developers ___other: _____

___renewal ___private ___deterioration ___zoning ___explanation: _____

STATE OF CONNECTICUT

CONNECTICUT HISTORICAL COMMISSION
59 South Prospect Street, Hartford, Connecticut 06106
(203) 566-3005

HISTORIC RESOURCES INVENTORY FORM
For Buildings and Structures

FOR OFFICE USE ONLY
TOWN NO.: SITE NO.:
UTM: 18/__/__/__/__/__/__
QUAD:
DISTRICT: S NR: ACTUAL POTENTIAL

IDENTIFICATION

1. BUILDING NAME: Common: Village Inn Historic: _____
2. TOWN/CITY: Old Saybrook VILLAGE: _____ COUNTY: Middlesex
3. STREET & NUMBER (and/or location): 286 Main Street
4. OWNER(S): _____ __ PUBLIC X PRIVATE
5. USE: Present: Commercial Historic: _____
6. ACCESSIBILITY TO PUBLIC: Exterior visible from public road: X yes __ no
   Interior accessible: X yes, explain Open for business __ no

DESCRIPTION

7. STYLE OF BUILDING: Victorian DATE OF CONSTRUCTION: Late 19th century
8. MATERIAL(S) (indicate use or location when appropriate):
   - X clapboard
   - __ wood shingle
   - __ board & batten
   - __ aluminum siding
   - __ asbestos siding
   - __ asphalt siding
   - __ stucco
   - __ concrete: type: _____
   - __ brick
   - __ fieldstone
   - __ cobblestone
   - __ cut stone: type: _____
   - __ other:
9. STRUCTURAL SYSTEM:
   - X wood frame: __ post and beam __ balloon
   - __ load bearing masonry
   - __ structural iron or steel
   - __ other: _____
10. ROOF: type:
    - X gable
    - __ flat
    - __ mansard
    - __ monitor
    - __ sawtooth
    - __ gambrel
    - __ shed
    - __ hip
    - __ round
    - __ other _____

    material:
    - __ wood shingle
    - __ asphalt shingle
    - __ roll asphalt
    - __ built up
    - __ tin
    - __ tile
    - __ slate
    - __ other: _____
11. NUMBER OF STORIES: 2½ APPROXIMATE DIMENSIONS: 40 x 50
12. CONDITION: Structural: __ excellent X good __ fair __ deteriorated
    Exterior: __ excellent X good __ fair __ deteriorated
13. INTEGRITY: Location: X on original site __ moved, when: _____
    Alterations: __ no X yes, explain: Front facade
14. RELATED OUTBUILDINGS OR LANDSCAPE FEATURES:
    - __ barn
    - __ carriage house
    - __ shed
    - __ shop
    - __ garage
    - __ garden
    - __ other landscape features or buildings: _____
15. SURROUNDING ENVIRONMENT:
    - __ open land
    - X commercial
    - __ woodland
    - __ industrial
    - __ residential
    - __ rural
    - __ scattered buildings visible from site
    - __ high building density
16. INTERRELATIONSHIP OF BUILDING AND SURROUNDINGS:

17. OTHER NOTABLE FEATURES OF BUILDING OR SITE (interior and/or exterior):

The building has a wide gable facade facing the road with wide roof overhang and wide freize. The front facade has obviously been altered with a tiny shed roof projecting over the restaurant's newer facade.

IGNIFICANCE

Architect: _____ Builder: _____

18. HISTORICAL OR ARCHITECTURAL IMPORTANCE:

HOTOGRAPH

photographer: Mrs. Bakewell

date: _____ view: _____

negative on file: 85-8

OMPILED BY:

name. _____ date: _____

organization: Old Saybrook Jr. Historical Society

address: _____

Place Photograph Here

19. SOURCES:

20. SUBSEQUENT FIELD EVALUATIONS:

21. THREATS TO BUILDING OR SITE:

X none known ___ highways ___ vandalism ___ developers ___ other: _____

___ renewal ___ private ___ deterioration ___ zoning ___ explanation: _____

Village Inn

STATE OF CONNECTICUT

CONNECTICUT HISTORICAL COMMISSION
59 South Prospect Street, Hartford, Connecticut 06106
(203) 566-3005

HISTORIC RESOURCES INVENTORY FORM
For Buildings and Structures

FOR OFFICE USE ONLY
TOWN NO.: SITE NO.:
UTM: 18/__/____/____/____/____
QUAD:
DISTRICT: S NR: ACTUAL POTENTIAL

IDENTIFICATION

1. BUILDING NAME: Common: Patricks Historic: _____
2. TOWN/CITY: Old Saybrook VILLAGE: _____ COUNTY: Middlesex
3. STREET & NUMBER (and/or location): 288 Main Street
4. OWNER(S): _____ __ PUBLIC X PRIVATE
5. USE: Present: Commercial Historic: _____
6. ACCESSIBILITY TO PUBLIC: Exterior visible from public road: X yes __ no
   Interior accessible: X yes, explain _____ __ no

DESCRIPTION

7. STYLE OF BUILDING: Victorian Stick Style DATE OF CONSTRUCTION: 19 th century
8. MATERIAL(S) (indicate use or location when appropriate):
   - __ clapboard
   - X wood shingle
   - __ board & batten
   - __ aluminum siding
   - __ other:
   - __ asbestos siding
   - __ asphalt siding
   - __ stucco
   - __ concrete: type: _____
   - __ brick
   - __ fieldstone
   - __ cobblestone
   - __ cut stone: type: _____
9. STRUCTURAL SYSTEM:
   - X wood frame: __ post and beam __ balloon
   - __ load bearing masonry
   - __ structural iron or steel
   - __ other: _____
10. ROOF: type:
    - X gable
    - __ gambrel
    - __ flat
    - __ shed
    - __ mansard
    - __ hip
    - __ monitor
    - __ round
    - __ sawtooth
    - __ other _____

    material:
    - __ wood shingle
    - X asphalt shingle
    - __ roll asphalt
    - __ built up
    - __ tin
    - __ tile
    - __ slate
    - __ other: _____
11. NUMBER OF STORIES: 2½ APPROXIMATE DIMENSIONS: 25 x 50
12. CONDITION: Structural: __ excellent X good __ fair __ deteriorated
    Exterior: __ excellent __ good X fair __ deteriorated
13. INTEGRITY: Location: X on original site __ moved, when: _____
    Alterations: __ no X yes, explain: __ additions
14. RELATED OUTBUILDINGS OR LANDSCAPE FEATURES:
    - __ barn
    - __ carriage house
    - __ shed
    - __ shop
    - __ garage
    - __ garden
    - __ other landscape features or buildings: _____
15. SURROUNDING ENVIRONMENT:
    - __ open land
    - X commercial
    - __ woodland
    - __ industrial
    - __ residential
    - __ rural
    - __ scattered buildings visible from site
    - __ high building density
16. INTERRELATIONSHIP OF BUILDING AND SURROUNDINGS:

17. OTHER NOTABLE FEATURES OF BUILDING OR SITE (interior and/or exterior):

This building has a sizable roof overhang and frieze all around, without boxed cornices. The front gable still has the Victorian stick style motif although the building has been greatly changed by additions, etc.

SIGNIFICANCE

Architect: _____ Builder: _____

18. HISTORICAL OR ARCHITECTURAL IMPORTANCE:

PHOTOGRAPH

photographer: C. Lundberg

date: _____ view: _____

negative on file: 127-10

Place Photograph Here

COMPILED BY:

name: _____ date: _____

organization: Old Saybrook Jr. Historical Society

address: _____

19. SOURCES:

20. SUBSEQUENT FIELD EVALUATIONS:

21. THREATS TO BUILDING OR SITE:

X none known __highways __vandalism __developers __other: _____

__renewal __private __deterioration __zoning __explanation: _____

STATE OF CONNECTICUT

CONNECTICUT HISTORICAL COMMISSION
59 South Prospect Street, Hartford, Connecticut 06106
(203) 566-3005

HISTORIC RESOURCES INVENTORY FORM
For Buildings and Structures

#297-Nuse
OHS/CRJ
6/82

FOR OFFICE USE ONLY
TOWN NO.: SITE NO.:
UTM: 18/—/—/—/—/—/—
QUAD:
DISTRICT: S NR: ACTUAL POTENTIAL

IDENTIFICATION

1. BUILDING NAME: Common: Town Park and Recreation Historic: Fire House
2. TOWN/CITY: Old Saybrook VILLAGE: _____ COUNTY: Middlesex
3. STREET & NUMBER (and/or location): 298 Main Street
4. OWNER(S): Town of Old Saybrook X PUBLIC __ PRIVATE
5. USE: Present: Office Space Historic: Firehouse
6. ACCESSIBILITY TO PUBLIC: Exterior visible from public road: X yes __ no
   Interior accessible: X yes, explain Park and Recreation Office __ no

DESCRIPTION

7. STYLE OF BUILDING: Hip Roof DATE OF CONSTRUCTION: Early 20th centu
8. MATERIAL(S) (indicate use or location when appropriate):
   __ clapboard __ asbestos siding __ brick
   X wood shingle __ asphalt siding __ fieldstone
   __ board & batten __ stucco __ cobblestone
   __ aluminum siding __ concrete: type: _____ __ cut stone: type: _____
   __ other:
9. STRUCTURAL SYSTEM:
   X wood frame: __ post and beam __ balloon
   __ load bearing masonry __ structural iron or steel
   __ other: _____
10. ROOF: type:
    __ gable __ flat __ mansard __ monitor __ sawtooth
    __ gambrel __ shed X hip __ round __ other _____
    material:
    __ wood shingle __ roll asphalt __ tin __ slate
    X asphalt shingle __ built up __ tile __ other: _____
11. NUMBER OF STORIES: 2 APPROXIMATE DIMENSIONS: 30 x 45
12. CONDITION: Structural: __ excellent X good __ fair __ deteriorated
    Exterior: __ excellent __ good X fair __ deteriorated
13. INTEGRITY: Location: X on original site __ moved, when: _____
    Alterations: __ no X yes, explain: _____
14. RELATED OUTBUILDINGS OR LANDSCAPE FEATURES:
    __ barn __ shed __ garage __ other landscape features or buildings: _____
    __ carriage house __ shop __ garden _____
15. SURROUNDING ENVIRONMENT:
    __ open land __ woodland __ residential __ scattered buildings visible from site
    __ commercial __ industrial __ rural X high building density
16. INTERRELATIONSHIP OF BUILDING AND SURROUNDINGS:

17. OTHER NOTABLE FEATURES OF BUILDING OR SITE (interior and/or exterior):

This hip roofed building has a small overhang all around. The original garage bays of the early firehouse are still identifiable although the building has been greatly altered.

SIGNIFICANCE

Architect: _____ Builder: _____

18. HISTORICAL OR ARCHITECTURAL IMPORTANCE:

PHOTOGRAPH

photographer: Mrs. Bakewell

date: _____ view: _____

negative on file: 86-2A

COMPILED BY:

name: _____ date: _____

organization: Old Saybrook Jr. Historical Society

address: _____

Place Photograph Here

19. SOURCES:

Files

20. SUBSEQUENT FIELD EVALUATIONS:

21. THREATS TO BUILDING OR SITE:

X none known ___highways ___vandalism ___developers ___other: _____

___renewal ___private ___deterioration ___zoning ___explanation: _____




TOWN HALL

STATE OF CONNECTICUT

CONNECTICUT HISTORICAL COMMISSION
59 South Prospect Street, Hartford, Connecticut 06106
(203) 566-3005

HISTORIC RESOURCES INVENTORY FORM
For Buildings and Structures

FOR OFFICE USE ONLY
TOWN NO.: SITE NO.:
UTM: 18/—/—/—/—/—/—
QUAD:
DISTRICT: S NR: ACTUAL POTENTIAL

IDENTIFICATION

1. BUILDING NAME: Common: _____ Historic: Town Hall
2. TOWN/CITY: Old Saybrook VILLAGE: _____ COUNTY: Middlesex
3. STREET & NUMBER (and/or location): 300 Main Street
4. OWNER(S): Town of Old Saybrook X PUBLIC __ PRIVATE
5. USE: Present: Town Hall Historic: Theatre
6. ACCESSIBILITY TO PUBLIC: Exterior visible from public road: X yes __ no
   Interior accessible: X yes, explain Public Building __ no

DESCRIPTION

7. STYLE OF BUILDING: Greek Revival DATE OF CONSTRUCTION: 1906
8. MATERIAL(S) (indicate use or location when appropriate):
   - __ clapboard
   - __ wood shingle
   - __ board & batten
   - __ aluminum siding
   - __ other:
   - __ asbestos siding
   - __ asphalt siding
   - __ stucco
   - __ concrete: type: _____
   - X brick
   - __ fieldstone
   - __ cobblestone
   - __ cut stone: type: _____
9. STRUCTURAL SYSTEM:
   - __ wood frame: __ post and beam __ balloon
   - X load bearing masonry
   - __ structural iron or steel
   - __ other: _____
10. ROOF: type:
    - __ gable __ flat __ mansard __ monitor __ sawtooth
    - __ gambrel __ shed X hip __ round __ other _____
    - material:
    - __ wood shingle __ roll asphalt __ tin X slate
    - __ asphalt shingle __ built up __ tile __ other: _____
11. NUMBER OF STORIES: 2½ APPROXIMATE DIMENSIONS: 50 x 80
12. CONDITION. Structural: __ excellent X good __ fair __ deteriorated
    Exterior: __ excellent X good __ fair __ deteriorated
13. INTEGRITY: Location: X on original site __ moved, when: _____
    Alterations: X no __ yes, explain: _____
14. RELATED OUTBUILDINGS OR LANDSCAPE FEATURES:
    - __ barn __ shed __ garage __ other landscape features or buildings: _____
    - __ carriage house __ shop __ garden
15. SURROUNDING ENVIRONMENT:
    - __ open land __ woodland X residential __ scattered buildings visible from site
    - __ commercial __ industrial __ rural __ high building density
16. INTERRELATIONSHIP OF BUILDING AND SURROUNDINGS:

17. OTHER NOTABLE FEATURES OF BUILDING OR SITE (interior and/or exterior):

This building has a hip roof and wide overhang all around. It has classic Greek Revival features including a fully pedimented portico supported by massive columns. The building is constructed mostly of brick. The windows are large and have keystones within the lintels. The building has a fine granite foundation, including the base of the portico. A long set of stairs provide entrance to the front door.

SIGNIFICANCE

Architect: _____ Builder: _____

18. HISTORICAL OR ARCHITECTURAL IMPORTANCE:

Built as Saybrook Music and Dramatic Club.
Became Town Hall in 1909.

PHOTOGRAPH

photographer: Mrs. Bakewell

date: _____ view: _____

negative on file: 85-10

Place Photograph Here

COMPILED BY:

name: _____ date: _____

organization: Old Saybrook Jr. Historical Society

address: _____

19. SOURCES:

20. SUBSEQUENT FIELD EVALUATIONS:

21. THREATS TO BUILDING OR SITE:

X none known ___ highways ___ vandalism ___ developers ___ other: _____

___ renewal ___ private ___ deterioration ___ zoning ___ explanation: _____

STATE OF CONNECTICUT

CONNECTICUT HISTORICAL COMMISSION
59 South Prospect Street, Hartford, Connecticut 06106
(203) 566-3005

HISTORIC RESOURCES INVENTORY FORM
For Buildings and Structures

FOR OFFICE USE ONLY
TOWN NO.: SITE NO.:
UTM: 18/__/____/____/__/____
QUAD:
DISTRICT: S NR: ACTUAL POTENTIAL

IDENTIFICATION

1. BUILDING NAME: Common: _____ Historic: Main St. School
2. TOWN/CITY: Old Saybrook VILLAGE: _____ COUNTY: Middlesex
3. STREET & NUMBER (and/or location): 308 Main Street
4. OWNER(S): _____ X PUBLIC __ PRIVATE
5. USE: Present: School Historic: School
6. ACCESSIBILITY TO PUBLIC: Exterior visible from public road: X yes __ no
   Interior accessible: X yes, explain Public Building __ no

DESCRIPTION

7. STYLE OF BUILDING: Georgian Revival DATE OF CONSTRUCTION: 1892
8. MATERIAL(S) (indicate use or location when appropriate):
   - X clapboard
   - __ wood shingle
   - __ board & batten
   - __ aluminum siding
   - __ other:
   - __ asbestos siding
   - __ asphalt siding
   - __ stucco
   - __ concrete: type: _____
   - __ brick
   - __ fieldstone
   - __ cobblestone
   - __ cut stone: type: _____
9. STRUCTURAL SYSTEM:
   - X wood frame: __ post and beam __ balloon
   - __ load bearing masonry
   - __ structural iron or steel
   - __ other: _____
10. ROOF: type:
    - X gable, __ flat, __ mansard, __ monitor, __ sawtooth
    - __ gambrel, __ shed, __ hip, __ round, __ other _____
    - material:
    - __ wood shingle, __ roll asphalt, __ tin, __ slate
    - __ asphalt shingle, __ built up, __ tile, __ other: _____
11. NUMBER OF STORIES: 2½ APPROXIMATE DIMENSIONS: 140 x 36 each wing
12. CONDITION: Structural: __ excellent X good __ fair __ deteriorated
    Exterior: __ excellent X good __ fair __ deteriorated
13. INTEGRITY: Location: X on original site __ moved, when: _____
    Alterations: __ no X yes, explain: New wing
14. RELATED OUTBUILDINGS OR LANDSCAPE FEATURES:
    - __ barn, __ shed, __ garage, __ other landscape features or buildings: _____
    - __ carriage house, __ shop, __ garden
15. SURROUNDING ENVIRONMENT:
    - __ open land, __ woodland, __ residential, __ scattered buildings visible from site
    - X commercial, __ industrial, __ rural, __ high building density
16. INTERRELATIONSHIP OF BUILDING AND SURROUNDINGS:

OTHER NOTABLE FEATURES OF BUILDING OR SITE (interior and/or exterior):

This building has a long gable roofed facade with the center portion over the entrance fully pedimented. The entire entablature including the pediment is denticulated, and within the pediment is a octagonal divided light window. The front door has double entry doors with a large fanlight window over it. The doors are flanked by half round columns supporting a large scrolled broken pediment entablature. Directly over the front door is a Palladian style window.

NIFICANCE

rchitect: _____ Builder: _____

. HISTORICAL OR ARCHITECTURAL IMPORTANCE:

OTOGRAPH

hotographer: Mrs. Bakewell

ate: _____ view: _____

egative on file: 85-13

MPILED BY:

ame: _____ date: _____

rganization: Old Saybrook Jr. Historical Society

ddress: _____

. SOURCES:

Place Photograph Here

. SUBSEQUENT FIELD EVALUATIONS:

. THREATS TO BUILDING OR SITE:

X none known ___highways ___ vandalism ___developers ___ other: _____

___renewal ___private ___ deterioration ___zoning ___ explanation: _____



STATE OF CONNECTICUT

CONNECTICUT HISTORICAL COMMISSION
59 South Prospect Street, Hartford, Connecticut 06106
(203) 566-3005

HISTORIC RESOURCES INVENTORY FORM
For Buildings and Structures

FOR OFFICE USE ONLY
TOWN NO.: SITE NO.:
UTM: 18/_/___/____/___/___/____
QUAD:
DISTRICT: S NR: ACTUAL POTENTIAL

IDENTIFICATION

1. BUILDING NAME: Common: _____ Historic: Fire Station
2. TOWN/CITY: Old Saybrook VILLAGE: _____ COUNTY: Middlesex
3. STREET & NUMBER (and/or location): 310 Main Street
4. OWNER(S): _____ X PUBLIC __ PRIVATE
5. USE: Present: Firehouse Historic: _____
6. ACCESSIBILITY TO PUBLIC: Exterior visible from public road: X yes __ no
   Interior accessible: X yes, explain Public Building __ no

DESCRIPTION

7. STYLE OF BUILDING: Contemporary DATE OF CONSTRUCTION: Early 60's
8. MATERIAL(S) (indicate use or location when appropriate):
   - __clapboard
   - __wood shingle
   - __board & batten
   - __aluminum siding
   - __other:
   - __ asbestos siding
   - __ asphalt siding
   - __ stucco
   - __ concrete: type: _____
   - X brick
   - __ fieldstone
   - __ cobblestone
   - __ cut stone: type: _____
9. STRUCTURAL SYSTEM:
   - __wood frame: __ post and beam __ balloon
   - X load bearing masonry
   - __ structural iron or steel
   - __other: _____
10. ROOF: type:
    - __gable X flat __ mansard __monitor __ sawtooth
    - __gambrel __shed __ hip __round __ other _____
    - material:
    - __wood shingle __roll asphalt __ tin __slate
    - __asphalt shingle X built up __ tile __other: _____
11. NUMBER OF STORIES: 1 APPROXIMATE DIMENSIONS: 100 x 107
12. CONDITION: Structural: X excellent __good __ fair __ deteriorated
    Exterior: X excellent __good __ fair __ deteriorated
13. INTEGRITY: Location: X on original site __ moved, when: _____
    Alterations: X no __ yes, explain: _____
14. RELATED OUTBUILDINGS OR LANDSCAPE FEATURES:
    - __ barn __shed __ garage __other landscape features or buildings: _____
    - __ carriage house __shop __ garden _____
15. SURROUNDING ENVIRONMENT:
    - __ open land __woodland __ residential __scattered buildings visible from site
    - X commercial __industrial __ rural __high building density
16. INTERRELATIONSHIP OF BUILDING AND SURROUNDINGS:

17. OTHER NOTABLE FEATURES OF BUILDING OR SITE (interior and/or exterior):

This flat roofed building has four garage bays across the front facade, with an ajoining wing. The building has simple trim and architectural features and makes wide use of glass window walls.

SIGNIFICANCE

Architect: _____ Builder: _____

18. HISTORICAL OR ARCHITECTURAL IMPORTANCE:

PHOTOGRAPH

photographer: Mrs. Bakewell

date: _____ view: _____

negative on file: 85-12

Place Photograph Here

COMPILED BY:

name: _____ date: _____

organization: Old Saybrook Jr. Historical Society

address: _____

19. SOURCES:

20. SUBSEQUENT FIELD EVALUATIONS:

21. THREATS TO BUILDING OR SITE:

X none known ___ highways ___ vandalism ___ developers ___ other: _____

___ renewal ___ private ___ deterioration ___ zoning ___ explanation: _____

STATE OF CONNECTICUT

CONNECTICUT HISTORICAL COMMISSION
South Prospect Street, Hartford, Connecticut 06106
(203) 566-3005

HISTORIC RESOURCES INVENTORY FORM
For Buildings and Structures

FOR OFFICE USE ONLY
TOWN NO.: SITE NO.:
UTM: 18/__/____/____/__/____
QUAD:
DISTRICT: S NR: ACTUAL POTENTIAL

IDENTIFICATION

1. BUILDING NAME: Common: _____ Historic: Shipman, A. E
2. TOWN/CITY: Old Saybrook VILLAGE: _____ COUNTY: Middlesex
3. STREET & NUMBER (and/or location): ~~322~~ Main Street
4. OWNER(S): Kirtland __ PUBLIC X PRIVATE
5. USE: Present: Residence Historic: Residence
6. ACCESSIBILITY TO PUBLIC: Exterior visible from public road: X yes __ no
   Interior accessible: __ yes, explain _____ X no

DESCRIPTION

7. STYLE OF BUILDING: Greek Revival DATE OF CONSTRUCTION: c 1836
8. MATERIAL(S) (indicate use or location when appropriate):
   - X clapboard
   - __ wood shingle
   - __ board & batten
   - __ aluminum siding
   - __ other:
   - __ asbestos siding
   - __ asphalt siding
   - __ stucco
   - __ concrete: type: _____
   - __ brick
   - __ fieldstone
   - __ cobblestone
   - __ cut stone: type: _____
9. STRUCTURAL SYSTEM:
   - X wood frame: __ post and beam __ balloon
   - __ load bearing masonry
   - __ structural iron or steel
   - __ other: _____
10. ROOF: type:
    - X gable
    - __ gambrel
    - __ flat
    - __ shed
    - __ mansard
    - __ hip
    - __ monitor
    - __ round
    - __ sawtooth
    - __ other _____

    material:
    - X wood shingle
    - __ asphalt shingle
    - __ roll asphalt
    - __ built up
    - __ tin
    - __ tile
    - __ slate
    - __ other: _____
11. NUMBER OF STORIES: 2½ APPROXIMATE DIMENSIONS: 34 x 32
12. CONDITION: Structural: __ excellent X good __ fair __ deteriorated
    Exterior: __ excellent X good __ fair __ deteriorated
13. INTEGRITY: Location: X on original site __ moved, when: _____
    Alterations: __ no X yes, explain: Front porch enclosed
14. RELATED OUTBUILDINGS OR LANDSCAPE FEATURES:
    - __ barn
    - __ carriage house
    - __ shed
    - __ shop
    - __ garage
    - __ garden
    - __ other landscape features or buildings: _____
15. SURROUNDING ENVIRONMENT:
    - __ open land
    - __ commercial
    - __ woodland
    - __ industrial
    - X residential
    - __ rural
    - __ scattered buildings visible from site
    - __ high building density
16. INTERRELATIONSHIP OF BUILDING AND SURROUNDINGS:

17. OTHER NOTABLE FEATURES OF BUILDING OR SITE (interior and/or exterior):

This five bay Greek Revival has a sizable overhang all around, and wide frieze with dentil trim. The house has wide corner boards and water table as well. A porch over the front door has a scaled down entablature of the main house. It is supported by large square columns and has been closed in with an exterior door. There are double chimneys and a fine cut granite foundation.

SIGNIFICANCE

Architect: _____ Builder: _____

18. HISTORICAL OR ARCHITECTURAL IMPORTANCE:

PHOTOGRAPH

photographer: Mrs. Bakewell

date: _____ view: _____

negative on file: 85-15

Place Photograph Here

COMPILED BY:

name: _____ date: _____

organization: Old Saybrook Jr. Historical Society

address: _____

19. SOURCES:

20. SUBSEQUENT FIELD EVALUATIONS:

21. THREATS TO BUILDING OR SITE:

X none known ___ highways ___ vandalism ___ developers ___ other: _____

___ renewal ___ private ___ deterioration ___ zoning ___ explanation: _____





STATE OF CONNECTICUT

CONNECTICUT HISTORICAL COMMISSION
59 South Prospect Street, Hartford, Connecticut 06106
(203) 566-3005

HISTORIC RESOURCES INVENTORY FORM
For Buildings and Structures

FOR OFFICE USE ONLY
TOWN NO.: SITE NO.:
UTM: 18/__/____/____/__/____
QUAD:
DISTRICT: S NR: ACTUAL POTENTIAL

IDENTIFICATION

1. BUILDING NAME: Common: _____ Historic: Pratt, Samuel, Jr.
2. TOWN/CITY: Old Saybrook VILLAGE: _____ COUNTY: Middlesex
3. STREET & NUMBER (and/or location): 334 Main Street
4. OWNER(S): _____ X PUBLIC __ PRIVATE
5. USE: Present: ~~Youth and Family Services~~ Historic: residence
6. ACCESSIBILITY TO PUBLIC: Exterior visible from public road: X yes __ no
   Interior accessible: X yes, explain Public Agency __ no

DESCRIPTION

7. STYLE OF BUILDING: Victorian DATE OF CONSTRUCTION: 1874
8. MATERIAL(S) (indicate use or location when appropriate):
   - X clapboard
   - __ wood shingle
   - __ board & batten
   - __ aluminum siding
   - __ other:
   - __ asbestos siding
   - __ asphalt siding
   - __ stucco
   - __ concrete: type: _____
   - __ brick
   - __ fieldstone
   - __ cobblestone
   - __ cut stone: type: _____
9. STRUCTURAL SYSTEM:
   - X wood frame: __ post and beam __ balloon
   - __ load bearing masonry
   - __ structural iron or steel
   - __ other: _____
10. ROOF: type:
    - X gable, __ flat, __ mansard, __ monitor, __ sawtooth
    - __ gambrel, __ shed, __ hip, __ round, __ other _____
    - material:
    - __ wood shingle, __ roll asphalt, __ tin, __ slate
    - __ asphalt shingle, __ built up, __ tile, __ other: _____
11. NUMBER OF STORIES: 2½ APPROXIMATE DIMENSIONS: 28 x 34
12. CONDITION: Structural: __ excellent X good __ fair __ deteriorated
    Exterior: __ excellent X good __ fair __ deteriorated
13. INTEGRITY: Location: X on original site __ moved, when: _____
    Alterations: X no __ yes, explain: _____
14. RELATED OUTBUILDINGS OR LANDSCAPE FEATURES:
    - __ barn, __ shed, __ garage, __ other landscape features or buildings: _____
    - __ carriage house, __ shop, __ garden
15. SURROUNDING ENVIRONMENT:
    - __ open land, __ woodland, X residential, __ scattered buildings visible from site
    - __ commercial, __ industrial, __ rural, __ high building density
16. INTERRELATIONSHIP OF BUILDING AND SURROUNDINGS:

17. OTHER NOTABLE FEATURES OF BUILDING OR SITE (interior and/or exterior):

This house has a three bay gable facade facing the road with wide roof overhang all around. The roof overhang is supported by paired heavy brackets with wide frieze. There are long return cornices each supported by three brackets. The building features two round headed gable attic windows and a very decorative front porch with balustrade and very ornate posts supporting a shed roof.

SIGNIFICANCE

Architect: _____ Builder: Samuel Pratt

18. HISTORICAL OR ARCHITECTURAL IMPORTANCE:

PHOTOGRAPH

photographer: Mrs. Bakewell

date: _____ view: _____

negative on file: 85-17

COMPILED BY:

name: _____ date: _____

organization: Old Saybrook Jr. Historical Society

address: _____

Place Photograph Here

19. SOURCES:

20. SUBSEQUENT FIELD EVALUATIONS:

21. THREATS TO BUILDING OR SITE:

X none known ___highways ___vandalism ___developers ___other: _____

___renewal ___private ___deterioration ___zoning ___explanation: _____

STATE OF CONNECTICUT

CONNECTICUT HISTORICAL COMMISSION
South Prospect Street, Hartford, Connecticut 06106
(203) 566-3005

HISTORIC RESOURCES INVENTORY FORM
For Buildings and Structures

FOR OFFICE USE ONLY
TOWN NO.: SITE NO.:
UTM: 18/__/____/____/____/____
QUAD:
DISTRICT: S NR: ACTUAL POTENTIAL

IDENTIFICATION

1. BUILDING NAME: Common: _____ Historic: Grace Episcopal Church
2. TOWN/CITY: Old Saybrook VILLAGE: _____ COUNTY: Middlesex
3. STREET & NUMBER (and/or location): 336 Main Street
4. OWNER(S): _____ __ PUBLIC X PRIVATE
5. USE: Present: Church Historic: Church
6. ACCESSIBILITY TO PUBLIC: Exterior visible from public road: X yes __ no
   Interior accessible: X yes, explain _____ __ no

DESCRIPTION

7. STYLE OF BUILDING: English Country Style Rural Gothic Revival DATE OF CONSTRUCTION: 1872-73
8. MATERIAL(S) (indicate use or location when appropriate):
   - __ clapboard
   - __ wood shingle
   - __ board & batten
   - __ aluminum siding
   - __ other:
   - __ asbestos siding
   - __ asphalt siding
   - __ stucco
   - __ concrete: type: _____
   - __ brick
   - __ fieldstone
   - __ cobblestone
   - X cut stone: type: Granite
9. STRUCTURAL SYSTEM:
   - __ wood frame: __ post and beam __ balloon
   - X load bearing masonry
   - __ structural iron or steel
   - __ other: _____
10. ROOF: type:
    - X gable
    - __ gambrel
    - __ flat
    - __ shed
    - __ mansard
    - __ hip
    - __ monitor
    - __ round
    - __ sawtooth
    - __ other _____

    material:
    - __ wood shingle
    - __ asphalt shingle
    - __ roll asphalt
    - __ built up
    - __ tin
    - X tile
    - __ slate
    - __ other: _____
11. NUMBER OF STORIES: 1 APPROXIMATE DIMENSIONS: 40 x 85
12. CONDITION: Structural: X excellent __ good __ fair __ deteriorated
    Exterior: X excellent __ good __ fair __ deteriorated
13. INTEGRITY: Location: X on original site __ moved, when: _____
    Alterations: X no __ yes, explain: _____
14. RELATED OUTBUILDINGS OR LANDSCAPE FEATURES:
    - __ barn
    - __ carriage house
    - __ shed
    - __ shop
    - __ garage
    - __ garden
    - __ other landscape features or buildings: _____
15. SURROUNDING ENVIRONMENT:
    - __ open land
    - __ commercial
    - __ woodland
    - __ industrial
    - X residential
    - __ rural
    - __ scattered buildings visible from site
    - __ high building density
16. INTERRELATIONSHIP OF BUILDING AND SURROUNDINGS:

17. OTHER NOTABLE FEATURES OF BUILDING OR SITE (interior and/or exterior):

The church building has a steeply pitched gable roof with an ajoining bell tower. The building is entirely constructed from cut granite and features arched, pointed gothic stained glass windows and a small rosette stained glass window on the front gable. The entrance has two large wooden doors within a small gable alcove. The ajoining bell tower has a similar entrance. The bell tower is quite massive constructed of granite supported by buttresses. The tower has arched stained glass windows and louvered wooden belfry vents. The tower has a battlement top.

IGNIFICANCE

Architect: _____ Builder: _____

18. HISTORICAL OR ARCHITECTURAL IMPORTANCE:

HOTOGRAPH

photographer: Mrs. Bakewell

date: _____ view: _____

negative on file: 85-16

Place Photograph Here

OMPILED BY:

name: _____ date: _____

organization: Old Saybrook Jr. Historical Society

address: _____

19. SOURCES:

20. SUBSEQUENT FIELD EVALUATIONS:

1. THREATS TO BUILDING OR SITE:

X none known ___highways ___vandalism ___developers ___other: _____

___renewal ___private ___deterioration ___zoning ___explanation: _____





STATE OF CONNECTICUT

CONNECTICUT HISTORICAL COMMISSION
59 South Prospect Street, Hartford, Connecticut 06106
(203) 566-3005

HISTORIC RESOURCES INVENTORY FORM
For Buildings and Structures

FOR OFFICE USE ONLY
TOWN NO.: SITE NO.:
UTM: 18/_/__/___/__/__/___
QUAD:
DISTRICT: S NR: ACTUAL POTENTIAL

IDENTIFICATION

1. BUILDING NAME: Common: _____ Historic: Episcopal Rectory
2. TOWN/CITY: Old Saybrook VILLAGE: _____ COUNTY: Middlesex
3. STREET & NUMBER (and/or location): ~~330~~ 388 Main Street
4. OWNER(S): Episcopal Church __ PUBLIC X PRIVATE
5. USE: Present: Rectory Historic: Rectory
6. ACCESSIBILITY TO PUBLIC: Exterior visible from public road: X yes __ no
   Interior accessible: __ yes, explain _____ X no

DESCRIPTION

7. STYLE OF BUILDING: Victorian Gothic DATE OF CONSTRUCTION: 1873
8. MATERIAL(S) (indicate use or location when appropriate):
   - X clapboard
   - __ wood shingle
   - __ board & batten
   - __ aluminum siding
   - __ other:
   - __ asbestos siding
   - __ asphalt siding
   - __ stucco
   - __ concrete: type: _____
   - __ brick
   - __ fieldstone
   - __ cobblestone
   - __ cut stone: type: _____
9. STRUCTURAL SYSTEM:
   - X wood frame: __ post and beam __ balloon
   - __ load bearing masonry
   - __ structural iron or steel
   - __ other: _____
10. ROOF: type:
    - X gable
    - __ gambrel
    - __ flat
    - __ shed
    - __ mansard
    - __ hip
    - __ monitor
    - __ round
    - __ sawtooth
    - __ other _____

    material:
    - __ wood shingle
    - X asphalt shingle
    - __ roll asphalt
    - __ built up
    - __ tin
    - __ tile
    - __ slate
    - __ other: _____
11. NUMBER OF STORIES: 2½ APPROXIMATE DIMENSIONS: 35 x 32
12. CONDITION: Structural: __ excellent X good __ fair __ deteriorated
    Exterior: __ excellent X good __ fair __ deteriorated
13. INTEGRITY: Location: X on original site __ moved, when: _____
    Alterations: X no __ yes, explain: _____
14. RELATED OUTBUILDINGS OR LANDSCAPE FEATURES:
    - __ barn
    - __ carriage house
    - __ shed
    - __ shop
    - __ garage
    - __ garden
    - __ other landscape features or buildings: _____
15. SURROUNDING ENVIRONMENT:
    - __ open land
    - __ commercial
    - __ woodland
    - __ industrial
    - X residential
    - __ rural
    - __ scattered buildings visible from site
    - __ high building density
16. INTERRELATIONSHIP OF BUILDING AND SURROUNDINGS:

17. OTHER NOTABLE FEATURES OF BUILDING OR SITE (interior and/or exterior):

This gable roofed house has a steeply pitched roof with wide overhang all around. It has fully pedimented gables with elaborate stick style motifs. The center portion of the house extends slightly over the porch and has a bracketed eave. This center portion has a fla red roof which meets a smaller gable dormer with gothic arched and rosette windows. The porch has a shed roof with a gabled center protion supported by square chamferred posts with brackets.

SIGNIFICANCE

Architect: _____ Builder: _____

18. HISTORICAL OR ARCHITECTURAL IMPORTANCE:

This is a copy of a house the minister saw in England.

The porch ballustrade has a intricate clover leaf sawn pattern and a side porch has similar detailing. There are two brick chimneys indicating a centerhall plan.

PHOTOGRAPH

photographer: Mrs. Bakewell

date: _____ view: _____

negative on file: 85-18

Place Photograph Here

COMPILED BY:

name: _____ date: _____

organization: Old Saybrook Jr. Historical Society

address: _____

19. SOURCES:

20. SUBSEQUENT FIELD EVALUATIONS:

21. THREATS TO BUILDING OR SITE:

X none known ___highways ___vandalism ___developers ___ other: _____

___renewal ___private ___deterioration ___zoning ___ explanation: _____

STATE OF CONNECTICUT

)NNECTICUT HISTORICAL COMMISSION
59 South Prospect Street, Hartford, Connecticut 06106
(203) 566-3005

HISTORIC RESOURCES INVENTORY FORM
For Buildings and Structures

FOR OFFICE USE ONLY
TOWN NO.: SITE NO.:
UTM: 18/__/____/____/____/____
QUAD:
DISTRICT: S NR: ACTUAL POTENTIAL

IDENTIFICATION

1. BUILDING NAME: Common: _____ Historic: Merrills, Nathan Jr.
2. TOWN/CITY: Old Saybrook VILLAGE: _____ COUNTY: Middlesex
3. STREET & NUMBER (and/or location): 348 Main Street
4. OWNER(S): _____ __ PUBLIC X PRIVATE
5. USE: Present: Residence Historic: Residence
6. ACCESSIBILITY TO PUBLIC: Exterior visible from public road: X yes __ no
   Interior accessible: __ yes, explain _____ X no

DESCRIPTION

7. STYLE OF BUILDING: Early Victorian DATE OF CONSTRUCTION: c1854
8. MATERIAL(S) (indicate use or location when appropriate):
   - X clapboard
   - __ wood shingle
   - __ board & batten
   - __ aluminum siding
   - __ other:
   - __ asbestos siding
   - __ asphalt siding
   - __ stucco
   - __ concrete: type: _____
   - __ brick
   - __ fieldstone
   - __ cobblestone
   - __ cut stone: type: _____
9. STRUCTURAL SYSTEM:
   - X wood frame: __ post and beam __ balloon
   - __ load bearing masonry
   - __ structural iron or steel
   - __ other: _____
10. ROOF: type:
    - X gable
    - __ gambrel
    - __ flat
    - __ shed
    - __ mansard
    - __ hip
    - __ monitor
    - __ round
    - __ sawtooth
    - __ other _____

    material:
    - __ wood shingle
    - X asphalt shingle
    - __ roll asphalt
    - __ built up
    - __ tin
    - __ tile
    - __ slate
    - __ other: _____
11. NUMBER OF STORIES: 2½ APPROXIMATE DIMENSIONS: 21 x 35
12. CONDITION: Structural: __ excellent X good __ fair __ deteriorated
    Exterior: __ excellent X good __ fair __ deteriorated
13. INTEGRITY: Location: X on original site __ moved, when: _____
    Alterations: __ no X yes, explain: Side Wing
14. RELATED OUTBUILDINGS OR LANDSCAPE FEATURES:
    - __ barn
    - __ carriage house
    - __ shed
    - __ shop
    - __ garage
    - __ garden
    - __ other landscape features or buildings: _____
15. SURROUNDING ENVIRONMENT:
    - __ open land
    - __ commercial
    - __ woodland
    - __ industrial
    - X residential
    - __ rural
    - __ scattered buildings visible from site
    - __ high building density
16. INTERRELATIONSHIP OF BUILDING AND SURROUNDINGS:

17. OTHER NOTABLE FEATURES OF BUILDING OR SITE (interior and/or exterior):

This house has a fully pedimented three bay gable facade facing the road with sizable roof overhang all around. The building features a square divided light attic window. The front door has 3/4 style location with a hip roofed porch supported by large square columns. The porch has a slight roof overhang and wide frieze.

IGNIFICANCE

Architect: _____ Builder: _____

18. HISTORICAL OR ARCHITECTURAL IMPORTANCE:

HOTOGRAPH

photographer: C. Lundberg

date: _____ view: _____

negative on file: 126-8

Place Photograph Here

OMPILED BY:

name: _____ date: _____

organization: Old Saybrook Jr. Historical Society

address: _____

19. SOURCES:

20. SUBSEQUENT FIELD EVALUATIONS:

. THREATS TO BUILDING OR SITE:

X none known ___ highways ___ vandalism ___ developers ___ other: _____

___ renewal ___ private ___ deterioration ___ zoning ___ explanation: _____





STATE OF CONNECTICUT

CONNECTICUT HISTORICAL COMMISSION
59 South Prospect Street, Hartford, Connecticut 06106
(203) 566-3005

HISTORIC RESOURCES INVENTORY FORM
For Buildings and Structures

FOR OFFICE USE ONLY
TOWN NO.: SITE NO.:
UTM: 18/__/___/____/___/___
QUAD:
DISTRICT: S NR: ACTUAL POTENTIAL

IDENTIFICATION

1. BUILDING NAME: Common: Historic Society Hdqtrs. Historic: General William Hart House
2. TOWN/CITY: Old Saybrook VILLAGE: _____ COUNTY: Middlesex
3. STREET & NUMBER (and/or location): 350 Main Street
4. OWNER(S): _____ __ PUBLIC X PRIVATE
5. USE: Present: Old Saybrook Historic Society Hedqtrs. Historic: Girls Boarding School (19thcentury)
6. ACCESSIBILITY TO PUBLIC: Exterior visible from public road: X yes __ no
   Interior accessible: __ yes, explain _____ X no

DESCRIPTION

7. STYLE OF BUILDING: Georgian DATE OF CONSTRUCTION: 1767
8. MATERIAL(S) (indicate use or location when appropriate):
   X clapboard; __ asbestos siding; __ asphalt siding; __ stucco; __ concrete: type: _____; __ brick; __ fieldstone; __ cobblestone; __ cut stone: type: _____
   __ wood shingle
   __ board & batten
   __ aluminum siding
   __ other:
9. STRUCTURAL SYSTEM:
   X wood frame: __ post and beam __ balloon
   __ load bearing masonry; __ structural iron or steel
   __ other: _____
10. ROOF: type:
    X gable; __ flat; __ mansard; __ monitor; __ sawtooth
    __ gambrel; __ shed; __ hip; __ round; __ other _____
    material:
    X wood shingle; __ roll asphalt; __ tin; __ slate
    __ asphalt shingle; __ built up; __ tile; __ other: _____
11. NUMBER OF STORIES: 2½ APPROXIMATE DIMENSIONS: 42 x 32, ell 18 x 26
12. CONDITION: Structural: __ excellent X good __ fair __ deteriorated
    Exterior: __ excellent X good __ fair __ deteriorated
13. INTEGRITY: Location: X on original site __ moved, when: _____
    Alterations: X no __ yes, explain: _____
14. RELATED OUTBUILDINGS OR LANDSCAPE FEATURES:
    __ barn; __ shed; __ garage; __ other landscape features or buildings: _____
    __ carriage house; __ shop; __ garden
15. SURROUNDING ENVIRONMENT:
    __ open land; __ woodland; X residential; __ scattered buildings visible from site
    __ commercial; __ industrial; __ rural; __ high building density
16. INTERRELATIONSHIP OF BUILDING AND SURROUNDINGS:

17. OTHER NOTABLE FEATURES OF BUILDING OR SITE (interior and/or exterior):

This large Colonial has a five bay facade with slight roof overhang and short return cornices. There is a gabled front porch supported by large round columns on large pedistals. The porch has a finely molded entablature and small dentil band trim. The house has two massive brick chimneys with corner fireplaces which are unusual for Connecticut.

SIGNIFICANCE

Architect: _____ Builder: _____

18. HISTORICAL OR ARCHITECTURAL IMPORTANCE:

William Hart, Jr. built this house for his bride, Esther Buckingham, in 1767. William Hart served in the Revolutionary War and reached the rank of General later. He was a candidate for Governor of Connecticut.

Today this building is on the National Register of Historic Places and is the headquarters of the Old Saybrook Historic Society.

PHOTOGRAPH

photographer: Mrs. Bakewell

date: _____ view: _____

negative on file: 86-1A

Place Photograph Here

COMPILED BY:

name: _____ date: _____

organization: Old Saybrook Jr. Historical Society

address: _____

19. SOURCES:

A walking Tour of Saybrook, Old Saybrook Preservation Society Inc.

20. SUBSEQUENT FIELD EVALUATIONS:

21. THREATS TO BUILDING OR SITE:

X none known ___ highways ___ vandalism ___ developers ___ other: _____

___ renewal ___ private ___ deterioration ___ zoning ___ explanation: _____





30-39

STATE OF CONNECTICUT

CONNECTICUT HISTORICAL COMMISSION
59 South Prospect Street, Hartford, Connecticut 06106
(203) 566-3005

HISTORIC RESOURCES INVENTORY FORM
For Buildings and Structures

FOR OFFICE USE ONLY
TOWN NO.: SITE NO.:
UTM: 18/__/____/____/__/____
QUAD:
DISTRICT: S NR: ACTUAL POTENTIAL

IDENTIFICATION

1. BUILDING NAME: Common: Hobbitt House Historic: Parish House
2. TOWN/CITY: Old Saybrook VILLAGE: _____ COUNTY: Middlesex
3. STREET & NUMBER (and/or location): 364 ~~366~~ Main Street
4. OWNER(S): Congregational Church __ PUBLIC X PRIVATE
5. USE: Present: Church Use Historic: Church Use
6. ACCESSIBILITY TO PUBLIC: Exterior visible from public road: X yes __ no
   Interior accessible: X yes, explain Church Functions __ no

DESCRIPTION

7. STYLE OF BUILDING: Victorian DATE OF CONSTRUCTION: 1875
8. MATERIAL(S) (indicate use or location when appropriate):
   - X clapboard
   - __ wood shingle
   - __ board & batten
   - __ aluminum siding
   - __ other:
   - __ asbestos siding
   - __ asphalt siding
   - __ stucco
   - __ concrete: type: _____
   - __ brick
   - __ fieldstone
   - __ cobblestone
   - __ cut stone: type: _____
9. STRUCTURAL SYSTEM:
   - X wood frame: __ post and beam __ balloon
   - __ load bearing masonry
   - __ structural iron or steel
   - __ other: _____
10. ROOF: type:
    - X gable
    - __ gambrel
    - __ flat
    - __ shed
    - __ mansard
    - __ hip
    - __ monitor
    - __ round
    - __ sawtooth
    - __ other _____

    material:
    - __ wood shingle
    - X asphalt shingle
    - __ roll asphalt
    - __ built up
    - __ tin
    - __ tile
    - __ slate
    - __ other: _____
11. NUMBER OF STORIES: 1½ APPROXIMATE DIMENSIONS: 32 x 46
12. CONDITION: Structural: __ excellent X good __ fair __ deteriorated
    Exterior: __ excellent X good __ fair __ deteriorated
13. INTEGRITY: Location: X on original site __ moved, when: _____
    Alterations: __ no X yes, explain: Rear addition
14. RELATED OUTBUILDINGS OR LANDSCAPE FEATURES:
    - __ barn
    - __ carriage house
    - __ shed
    - __ shop
    - __ garage
    - __ garden
    - __ other landscape features or buildings: _____
15. SURROUNDING ENVIRONMENT:
    - __ open land
    - __ commercial
    - __ woodland
    - __ industrial
    - X residential
    - __ rural
    - __ scattered buildings visible from site
    - __ high building density
16. INTERRELATIONSHIP OF BUILDING AND SURROUNDINGS:

17. OTHER NOTABLE FEATURES OF BUILDING OR SITE (interior and/or exterior):

This Victorian building has a gable roof with a wide roof overhang all around without boxed cornices. It has decorative stick style motifs. The entrance is enclosed within a smaller gable alcove, also with stick style detailing. There are double entry paneled front doors with half round window transom above. Two round headed windows in front have been removed and the side 2/2 light windows have round headed cornices indicating the original windows have been replaced. There is a fine cut granite foundation as well. This building was constructed in 1875 as a "conference" place for the church.

SIGNIFICANCE

Architect: _____ Builder: _____

18. HISTORICAL OR ARCHITECTURAL IMPORTANCE:

PHOTOGRAPH

photographer: Mrs. Bakewell

date: _____ view: _____

negative on file: 126-9

Place Photograph Here

COMPILED BY:

name: _____ date: _____

organization: Old Saybrook Jr Historical Society

address: _____

19. SOURCES:

20. SUBSEQUENT FIELD EVALUATIONS:

21. THREATS TO BUILDING OR SITE:

X none known ___highway ___vandalism ___developers ___other: _____

___renewal ___private ___deterioration ___zoning ___explanation: _____

STATE OF CONNECTICUT

CONNECTICUT HISTORICAL COMMISSION
59 South Prospect Street, Hartford, Connecticut 06106
(203) 566-3005

HISTORIC RESOURCES INVENTORY FORM
For Buildings and Structures

FOR OFFICE USE ONLY
TOWN NO.: SITE NO.:
UTM: 18/__/____/____/____/____
QUAD:
DISTRICT: S NR: ACTUAL POTENTIAL

IDENTIFICATION

1. BUILDING NAME: Common: _____ Historic: Ingraham, James
2. TOWN/CITY: Old Saybrook VILLAGE: _____ COUNTY: Middlesex
3. STREET & NUMBER (and/or location): 305 Main Street
4. OWNER(S): Kerr __ PUBLIC X PRIVATE
5. USE: Present: Residence Historic: _____
6. ACCESSIBILITY TO PUBLIC: Exterior visible from public road: X yes __ no
   Interior accessible: __ yes, explain _____ X no

DESCRIPTION

7. STYLE OF BUILDING: Georgian 3/4 House DATE OF CONSTRUCTION: c1811
8. MATERIAL(S) (indicate use or location when appropriate):
   - X clapboard
   - __ wood shingle
   - __ board & batten
   - __ aluminum siding
   - __ other:
   - __ asbestos siding
   - __ asphalt siding
   - __ stucco
   - __ concrete: type: _____
   - __ brick
   - __ fieldstone
   - __ cobblestone
   - __ cut stone: type: _____
9. STRUCTURAL SYSTEM:
   - X wood frame: __ post and beam __ balloon
   - __ load bearing masonry
   - __ structural iron or steel
   - __ other: _____
10. ROOF: type:
    - X gable
    - __ gambrel
    - __ flat
    - __ shed
    - __ mansard
    - __ hip
    - __ monitor
    - __ round
    - __ sawtooth
    - __ other _____

    material:
    - __ wood shingle
    - __ asphalt shingle
    - __ roll asphalt
    - __ built up
    - __ tin
    - __ tile
    - __ slate
    - __ other: _____
11. NUMBER OF STORIES: 2½ APPROXIMATE DIMENSIONS: 50 x 50
12. CONDITION: Structural: __ excellent X good __ fair __ deteriorated
    Exterior: __ excellent X good __ fair __ deteriorated
13. INTEGRITY: Location: X on original site __ moved, when: _____
    Alterations: __ no X yes, explain: Rear ell
14. RELATED OUTBUILDINGS OR LANDSCAPE FEATURES:
    - __ barn
    - __ carriage house
    - __ shed
    - __ shop
    - __ garage
    - __ garden
    - __ other landscape features or buildings: _____
15. SURROUNDING ENVIRONMENT:
    - __ open land
    - __ commercial
    - __ woodland
    - __ industrial
    - X residential
    - __ rural
    - __ scattered buildings visible from site
    - __ high building density
16. INTERRELATIONSHIP OF BUILDING AND SURROUNDINGS:

17. OTHER NOTABLE FEATURES OF BUILDING OR SITE (interior and/or exterior):

This Colonial has a four bay front facade with corner door location. The gable ends have a slight roof overhang and short return cornice. The main entablature is denticulated. The front door has a gable roofed porch supported by round columns. The porch also has dentil trim.

SIGNIFICANCE

Architect: _____ Builder: James Ingraham

18. HISTORICAL OR ARCHITECTURAL IMPORTANCE:

PHOTOGRAPH

photographer: Mrs. Bakewell

date: _____ view: _____

negative on file: 85-19

Place Photograph Here

COMPILED BY:

name: _____ date: _____

organization: Old Saybrook Jr. Historical Society

address: _____

19. SOURCES:

20. SUBSEQUENT FIELD EVALUATIONS:

21. THREATS TO BUILDING OR SITE:

X none known ___highways ___vandalism ___developers ___other: _____

___renewal ___private ___deterioration ___zoning ___explanation: _____







STATE OF CONNECTICUT

CONNECTICUT HISTORICAL COMMISSION
59 South Prospect Street, Hartford, Connecticut 06106
(203) 566-3005

HISTORIC RESOURCES INVENTORY FORM
For Buildings and Structures

FOR OFFICE USE ONLY
TOWN NO.: SITE NO.:
UTM: 18/_/__/__/__/__/__/__
QUAD:
DISTRICT: S NR: ACTUAL POTENTIAL

IDENTIFICATION

*National Register Listing

1. BUILDING NAME: Common: Humphrey Pratt House Historic: Pratt Tavern
2. TOWN/CITY: Old Saybrook VILLAGE: _____ COUNTY: Middlesex
3. STREET & NUMBER (and/or location): 287 Main Street
4. OWNER(S): Stueck __ PUBLIC X PRIVATE
5. USE: Present: Residence Historic: Tavern
6. ACCESSIBILITY TO PUBLIC: Exterior visible from public road: X yes __ no
   Interior accessible: __ yes, explain _____ X no

DESCRIPTION

7. STYLE OF BUILDING: Colonial DATE OF CONSTRUCTION: 1785
8. MATERIAL(S) (indicate use or location when appropriate):
   - X clapboard
   - __ wood shingle
   - __ board & batten
   - __ aluminum siding
   - __ asbestos siding
   - __ asphalt siding
   - __ stucco
   - __ concrete: type: _____
   - __ brick
   - __ fieldstone
   - __ cobblestone
   - __ cut stone: type: _____
   - X other Studded and sheathed instead of plain framing,
9. STRUCTURAL SYSTEM:
   - X wood frame: __ post and beam __ balloon
   - __ load bearing masonry
   - __ structural iron or steel
   - __ other: _____
10. ROOF: type:
    - X gable
    - X gambrel Ell
    - __ flat
    - __ shed
    - __ mansard
    - __ hip
    - __ monitor
    - __ round
    - __ sawtooth
    - __ other _____

    material:
    - X wood shingle
    - __ asphalt shingle
    - __ roll asphalt
    - __ built up
    - __ tin
    - __ tile
    - __ slate
    - __ other: _____
11. NUMBER OF STORIES: 3 APPROXIMATE DIMENSIONS: 32 x 60
12. CONDITION: Structural: __ excellent X good __ fair __ deteriorated
    Exterior: __ excellent X good __ fair __ deteriorated
13. INTEGRITY: Location: X on original site __ moved, when: _____
    Alterations: __ no X yes, explain: Rear addition
14. RELATED OUTBUILDINGS OR LANDSCAPE FEATURES:
    - __ barn
    - __ carriage house
    - __ shed
    - __ shop
    - __ garage
    - __ garden
    - __ other landscape features or buildings: _____
15. SURROUNDING ENVIRONMENT:
    - __ open land
    - __ woodland
    - X residential
    - __ scattered buildings visible from site
    - __ commercial
    - __ industrial
    - __ rural
    - __ high building density
16. INTERRELATIONSHIP OF BUILDING AND SURROUNDINGS:

7. OTHER NOTABLE FEATURES OF BUILDING OR SITE (interior and/or exterior):

This five bay colonial has two massive brick chimneys at each end. The house has a slight gable roof overhang with return cornices and there is a slight overhang between the first, second and third floors. The front door has a hip roof type porch supported by large square columns. The rear ell has a gambrel roof and ballroom.

GNIFICANCE

Architect: _____ Builder: Humphrey Pratt

8. HISTORICAL OR ARCHITECTURAL IMPORTANCE:

For many years the tavern was a stage stop on the run between New Haven and Boston. It was also Saybrooks first Post Office. It has many notable archetectural features including a ballroom in the ell which has a spring floor to facilitate dancing.

HOTOGRAPH

photographer: Mrs. Bakewell

date: _____ view: _____

negative on file: 85-14, & 87-1 & 2

Place Photograph Here

OMPILED BY:

name: _____ date: _____

organization: Old Saybrook Jr. Historical Society

address: _____

19. SOURCES:

20. SUBSEQUENT FIELD EVALUATIONS:

1. THREATS TO BUILDING OR SITE:

X none known ___highways ___vandalism ___developers ___other: _____

___renewal ___private ___deterioration ___zoning ___explanation: _____

STATE OF CONNECTICUT

CONNECTICUT HISTORICAL COMMISSION
59 South Prospect Street, Hartford, Connecticut 06106
(203) 566-3005

HISTORIC RESOURCES INVENTORY FORM
For Buildings and Structures

To Be Demolished

FOR OFFICE USE ONLY
TOWN NO.: SITE NO.:
UTM: 18/__/____/____/__/____
QUAD:
DISTRICT: S NR: ACTUAL POTENTIAL

IDENTIFICATION

1. BUILDING NAME: Common: ____ Historic: Police Station
2. TOWN/CITY: Old Saybrook VILLAGE: ____ COUNTY: Middlesex
3. STREET & NUMBER (and/or location): Main Street
4. OWNER(S): Town of Old Saybrook X PUBLIC __ PRIVATE
5. USE: Present: Police Station Historic: ____
6. ACCESSIBILITY TO PUBLIC: Exterior visible from public road: X yes __ no
   Interior accessible: X yes, explain Public Building __ no

DESCRIPTION

7. STYLE OF BUILDING: Contempory DATE OF CONSTRUCTION: 1974
8. MATERIAL(S) (indicate use or location when appropriate):
   - __ clapboard
   - __ wood shingle
   - __ board & batten
   - __ aluminum siding
   - __ other:
   - __ asbestos siding
   - __ asphalt siding
   - __ stucco
   - __ concrete: type: ____
   - X brick
   - __ fieldstone
   - __ cobblestone
   - __ cut stone: type: ____
9. STRUCTURAL SYSTEM:
   - __ wood frame: __ post and beam __ balloon
   - X load bearing masonry
   - __ structural iron or steel
   - __ other:
10. ROOF: type:
    - __ gable, __ flat, __ mansard, __ monitor, __ sawtooth
    - __ gambrel, __ shed, X hip, __ round, __ other ____
    - material:
    - __ wood shingle, __ roll asphalt, __ tin, __ slate
    - __ asphalt shingle, __ built up, __ tile, X other: Gravel
11. NUMBER OF STORIES: 1 APPROXIMATE DIMENSIONS: 50 x 50
12. CONDITION: Structural: X excellent, __ good, __ fair, __ deteriorated
    Exterior: X excellent, __ good, __ fair, __ deteriorated
13. INTEGRITY: Location: X on original site __ moved, when: ____
    Alterations: X no __ yes, explain: ____
14. RELATED OUTBUILDINGS OR LANDSCAPE FEATURES:
    - __ barn, __ shed, __ garage, __ other landscape features or buildings: ____
    - __ carriage house, __ shop, __ garden
15. SURROUNDING ENVIRONMENT:
    - __ open land, __ woodland, __ residential, __ scattered buildings visible from site
    - X commercial, __ industrial, __ rural, __ high building density
16. INTERRELATIONSHIP OF BUILDING AND SURROUNDINGS:

17. OTHER NOTABLE FEATURES OF BUILDING OR SITE (interior and/or exterior):

This brick building has a hip roof ajoining a large rectangular modern cupola with window lights. The front door is recessed within a small alcove, flanked by large windows. The building has long rectangular corner windows and interesting design of the building corners.

SIGNIFICANCE

Architect: _____ Builder: _____

18. HISTORICAL OR ARCHITECTURAL IMPORTANCE:

PHOTOGRAPH

photographer: Mrs. Bakewell

date: _____ view: _____

negative on file: 85-11

Place Photograph Here

COMPILED BY:

name. _____ date: _____

organization: Old Saybrook Jr Historical Society

address: _____

19. SOURCES:

20. SUBSEQUENT FIELD EVALUATIONS:

21. THREATS TO BUILDING OR SITE:

X none known ___highways ___vandalism ___developers ___ other: _____

___renewal ___private ___deterioration ___zoning ___ explanation: _____


STEPHEN REYES
MEMORIAL
LIGHT FUND
$8000

STATE OF CONNECTICUT

CONNECTICUT HISTORICAL COMMISSION
59 South Prospect Street, Hartford, Connecticut 06106
(203) 566-3005

HISTORIC RESOURCES INVENTORY FORM
For Buildings and Structures

FOR OFFICE USE ONLY
TOWN NO.: SITE NO.:
UTM: 18/__/____/____/__/____
QUAD:
DISTRICT: S NR: ACTUAL POTENTIAL

IDENTIFICATION

1. BUILDING NAME: Common: _____ Historic: _____
2. TOWN/CITY: Old Saybrook VILLAGE: _____ COUNTY: Middlesex
3. STREET & NUMBER (and/or location): 191 Main Street
4. OWNER(S): Dr. M.O. Clark __ PUBLIC X PRIVATE
5. USE: Present: Dentist Office and Home Historic: _____
6. ACCESSIBILITY TO PUBLIC: Exterior visible from public road: X yes __ no
   Interior accessible: __ yes, explain _____ X no

DESCRIPTION

7. STYLE OF BUILDING: Victorian DATE OF CONSTRUCTION: Mid 19th century
8. MATERIAL(S) (indicate use or location when appropriate):
   - __ clapboard
   - __ wood shingle
   - __ board & batten
   - X aluminum siding
   - __ other:
   - __ asbestos siding
   - __ asphalt siding
   - __ stucco
   - __ concrete: type: _____
   - __ brick
   - __ fieldstone
   - __ cobblestone
   - __ cut stone: type: _____
9. STRUCTURAL SYSTEM:
   - __ wood frame: X post and beam __ balloon
   - __ load bearing masonry
   - __ structural iron or steel
   - __ other: _____
10. ROOF: type:
    - __ gable __ flat __ mansard __ monitor __ sawtooth
    - X gambrel __ shed __ hip __ round __ other _____

    material:
    - __ wood shingle __ roll asphalt __ tin __ slate
    - X asphalt shingle __ built up __ tile __ other: _____
11. NUMBER OF STORIES: 2 APPROXIMATE DIMENSIONS: 26 x 37
12. CONDITION: Structural: __ excellent X good __ fair __ deteriorated
    Exterior: __ excellent X good __ fair __ deteriorated
13. INTEGRITY: Location: X on original site __ moved, when: _____
    Alterations: __ no X yes, explain: Addn. 1954
14. RELATED OUTBUILDINGS OR LANDSCAPE FEATURES:
    - __ barn __ shed __ garage __ other landscape features or buildings: _____
    - __ carriage house __ shop __ garden
15. SURROUNDING ENVIRONMENT:
    - __ open land __ woodland __ residential __ scattered buildings visible from site
    - X commercial __ industrial __ rural __ high building density
16. INTERRELATIONSHIP OF BUILDING AND SURROUNDINGS:

17. OTHER NOTABLE FEATURES OF BUILDING OR SITE (interior and/or exterior):

This gable roofed house has a wide roof overhang all around. There is a two bay gable wing projecting off the main roof with decorative bargeboards and trim. The house has a hip roofed porch supported by square tapered posts.

SIGNIFICANCE

Architect: _____ Builder: _____

18. HISTORICAL OR ARCHITECTURAL IMPORTANCE:

PHOTOGRAPH

photographer: Mrs. Bakewell

date: _____ view: _____

negative on file: 85-3

Place Photograph Here

COMPILED BY:

name: _____ date: _____

organization: Old Saybrook Jr. Historical Society

address: _____

19. SOURCES:

20. SUBSEQUENT FIELD EVALUATIONS:

21. THREATS TO BUILDING OR SITE.

X none known ___highways ___vandalism ___developers ___other: _____

___renewal ___private ___deterioration ___zoning ___explanation: _____

STATE OF CONNECTICUT

CONNECTICUT HISTORICAL COMMISSION
59 South Prospect Street, Hartford, Connecticut 06106
(203) 566-3005

HISTORIC RESOURCES INVENTORY FORM
For Buildings and Structures

FOR OFFICE USE ONLY
TOWN NO.: SITE NO.:
UTM: 18/__/____/____/__/____
QUAD:
DISTRICT: S NR: ACTUAL POTENTIAL

IDENTIFICATION

1. BUILDING NAME: Common: St John's R.C. Church Historic: _____
2. TOWN/CITY: Old Saybrook VILLAGE: _____ COUNTY: Middlesex
3. STREET & NUMBER (and/or location): 161 185 Main Street
4. OWNER(S): _____ __ PUBLIC X PRIVATE
5. USE: Present: Church Historic: Church
6. ACCESSIBILITY TO PUBLIC: Exterior visible from public road: X yes __ no
   Interior accessible: X yes, explain Services __ no

DESCRIPTION

7. STYLE OF BUILDING: Victorian Gothic DATE OF CONSTRUCTION: early 20th centu
8. MATERIAL(S) (indicate use or location when appropriate):
   - __ clapboard
   - __ wood shingle
   - __ board & batten
   - __ aluminum siding
   - __ other:
   - __ asbestos siding
   - __ asphalt siding
   - __ stucco
   - __ concrete: type: _____
   - X brick
   - __ fieldstone
   - __ cobblestone
   - __ cut stone: type: _____
9. STRUCTURAL SYSTEM:
   - __ wood frame: __ post and beam __ balloon
   - X load bearing masonry
   - __ structural iron or steel
   - __ other: _____
10. ROOF: type:
    - X gable, __ flat, __ mansard, __ monitor, __ sawtooth
    - __ gambrel, __ shed, __ hip, __ round, __ other _____
    - material:
    - __ wood shingle, __ roll asphalt, __ tin, __ slate
    - __ asphalt shingle, __ built up, __ tile, __ other: _____
11. NUMBER OF STORIES: 1 APPROXIMATE DIMENSIONS: 47 x 106
12. CONDITION: Structural: X excellent __ good __ fair __ deteriorated
    Exterior: X excellent __ good __ fair __ deteriorated
13. INTEGRITY: Location: X on original site __ moved, when: _____
    Alterations: X no __ yes, explain: _____
14. RELATED OUTBUILDINGS OR LANDSCAPE FEATURES:
    - __ barn, __ shed, __ garage, __ other landscape features or buildings: _____
    - __ carriage house, __ shop, __ garden
15. SURROUNDING ENVIRONMENT:
    - __ open land, __ woodland, X residential, __ scattered buildings visible from site
    - __ commercial, __ industrial, __ rural, __ high building density
16. INTERRELATIONSHIP OF BUILDING AND SURROUNDINGS:

17. OTHER NOTABLE FEATURES OF BUILDING OR SITE (interior and/or exterior):

This Church building has a steeply pitched gable roof, with beautiful stained glass windows facing the road. The building has large double entry wooden doors recessed within a Gothic arch. The stained glass window facade as well is recessed within a larger Gothic arch also enveloping the door. The brick exterior follows the tall gable roof form and is supported by brick butresses. The sides of the building have paired Gothic stained glass windows including the side wing.

SIGNIFICANCE

Architect: _____ Builder: _____

18. HISTORICAL OR ARCHITECTURAL IMPORTANCE:

PHOTOGRAPH

photographer: Mrs. Bakewell

date: _____ view: _____

negative on file: 85-4

Place Photograph Here

COMPILED BY:

name: _____ date: _____

organization: Old Saybrook Jr. Historical Society

address: _____

19. SOURCES:

20. SUBSEQUENT FIELD EVALUATIONS:

21. THREATS TO BUILDING OR SITE:

X none known ___ highways ___ vandalism ___ developers ___ other: _____

___ renewal ___ private ___ deterioration ___ zoning ___ explanation: _____




NO
PARKING
IN
DRIVEWAY
WRIGHT'S
BARBER SHOP

30-45

37/15
#129

STATE OF CONNECTICUT

CONNECTICUT HISTORICAL COMMISSION
59 South Prospect Street, Hartford, Connecticut 06106
(203) 566-3005

HISTORIC RESOURCES INVENTORY FORM
For Buildings and Structures

FOR OFFICE USE ONLY
TOWN NO.: SITE NO.:
UTM: 18/__/____/____/___/____
QUAD:
DISTRICT: S NR: ACTUAL POTENTIAL

IDENTIFICATION

1. BUILDING NAME: Common: Wright - Bicycle & Barber Shop Historic: Augustus Bushnell House
2. TOWN/CITY: Old Saybrook VILLAGE: _____ COUNTY: Middlesex
3. STREET & NUMBER (and/or location): 127-133 Main Street
4. OWNER(S): Wright - Bicycle & Barber Shop X PUBLIC __ PRIVATE
5. USE: Present: Stores (2) Historic: Dwelling
6. ACCESSIBILITY TO PUBLIC: Exterior visible from public road: X yes __ no
   Interior accessible: X yes, explain Shops open to public __ no

DESCRIPTION

7. STYLE OF BUILDING: Colonial DATE OF CONSTRUCTION: c1778
8. MATERIAL(S) (indicate use or location when appropriate):
   __ clapboard — X asbestos siding — __ brick
   __ wood shingle — __ asphalt siding — __ fieldstone
   __ board & batten — __ stucco — __ cobblestone
   __ aluminum siding — __ concrete: type: _____ — __ cut stone: type: _____
   __ other:
9. STRUCTURAL SYSTEM:
   __ wood frame: X post and beam __ balloon
   __ load bearing masonry — __ structural iron or steel
   __ other: _____
10. ROOF: type:
    X gable — __ flat — __ mansard — __ monitor — __ sawtooth
    __ gambrel — __ shed — __ hip — __ round — __ other _____
    material:
    __ wood shingle — __ roll asphalt — __ tin — __ slate
    X asphalt shingle — __ built up — __ tile — __ other: _____
11. NUMBER OF STORIES: 2½ APPROXIMATE DIMENSIONS: 40 x 70
12. CONDITION: Structural: — __ excellent — X good — __ fair — __ deteriorated
    Exterior: — __ excellent — X good — __ fair — __ deteriorated
13. INTEGRITY: Location: X on original site __ moved, when: _____
    Alterations: __ no X yes, explain: Rear addition
14. RELATED OUTBUILDINGS OR LANDSCAPE FEATURES:
    __ barn — __ shed — __ garage — __ other landscape features or buildings: _____
    __ carriage house — __ shop — __ garden
15. SURROUNDING ENVIRONMENT:
    __ open land — __ woodland — __ residential — __ scattered buildings visible from site
    X commercial — __ industrial — __ rural — __ high building density
16. INTERRELATIONSHIP OF BUILDING AND SURROUNDINGS:

17. OTHER NOTABLE FEATURES OF BUILDING OR SITE (interior and/or exterior):

This building although greatly altered has a five bay front facade with slight roof overhang all around, denticulated entablature and gable return cornices. The front door is flanked by thin sidelights and has a transom over it.

SIGNIFICANCE

Architect: _____ Builder: Augustus Bushnell

18. HISTORICAL OR ARCHITECTURAL IMPORTANCE:

The front part of this structure was built around 1778 by Augustus Bushnell. The rear of the structure is of an obvious early date.

PHOTOGRAPH

photographer: Mrs. Bakewell

date: _____ view: _____

negative on file: 85-1

Place Photograph Here

COMPILED BY:

name: _____ date: _____

organization: Old Saybrook Jr. Historical Society

address: _____

19. SOURCES:

20. SUBSEQUENT FIELD EVALUATIONS:

1. THREATS TO BUILDING OR SITE:

X none known ___highways ___vandalism ___developers ___other: _____

___renewal ___private ___deterioration ___zoning ___explanation: _____

STATE OF CONNECTICUT

CONNECTICUT HISTORICAL COMMISSION
59 South Prospect Street, Hartford, Connecticut 06106
(203) 566-3005

HISTORIC RESOURCES INVENTORY FORM
For Buildings and Structures

FOR OFFICE USE ONLY
TOWN NO.: SITE NO.:
UTM: 18/__/____/____/__/____
QUAD:
DISTRICT: S NR: ACTUAL POTENTIAL

IDENTIFICATION

1. BUILDING NAME: Common: _____ Historic: Ingham, Elihu
2. TOWN/CITY: Old Saybrook VILLAGE: _____ COUNTY: Middlesex
3. STREET & NUMBER (and/or location): 65 Main Street
4. OWNER(S): _____ __ PUBLIC X PRIVATE
5. USE: Present: Real Estate Offices Historic: Residence
6. ACCESSIBILITY TO PUBLIC: Exterior visible from public road: X yes __ no
   Interior accessible: X yes, explain For business __ no

DESCRIPTION

7. STYLE OF BUILDING: Colonial DATE OF CONSTRUCTION: 1795
8. MATERIAL(S) (indicate use or location when appropriate):
   - X clapboard
   - __ wood shingle
   - __ board & batten
   - __ aluminum siding
   - __ other:
   - __ asbestos siding
   - __ asphalt siding
   - __ stucco
   - __ concrete: type: _____
   - __ brick
   - __ fieldstone
   - __ cobblestone
   - __ cut stone: type: _____
9. STRUCTURAL SYSTEM:
   - X wood frame: X post and beam __ balloon
   - __ load bearing masonry
   - __ structural iron or steel
   - __ other: _____
10. ROOF: type:
    - __ gable __ flat __ mansard __ monitor __ sawtooth
    - X gambrel __ shed __ hip __ round __ other _____
    - material:
    - __ wood shingle __ roll asphalt __ tin __ slate
    - X asphalt shingle __ built up __ tile __ other: _____
11. NUMBER OF STORIES: 2 APPROXIMATE DIMENSIONS: 35 x 28
12. CONDITION: Structural: __ excellent X good __ fair __ deteriorated
    Exterior: __ excellent X good __ fair __ deteriorated
13. INTEGRITY: Location: X on original site __ moved, when: _____
    Alterations: __ no X yes, explain: _____
14. RELATED OUTBUILDINGS OR LANDSCAPE FEATURES:
    - __ barn __ shed __ garage __ other landscape features or buildings: _____
    - __ carriage house __ shop __ garden
15. SURROUNDING ENVIRONMENT:
    - __ open land __ woodland __ residential __ scattered buildings visible from site
    - X commercial __ industrial __ rural __ high building density
16. INTERRELATIONSHIP OF BUILDING AND SURROUNDINGS:

17. OTHER NOTABLE FEATURES OF BUILDING OR SITE (interior and/or exterior):

This gambrel roofed Colonial has been greatly altered to accomodate commercial use, primarily large picture windows on the front facade. It has three shed dormers on front and the front door is flanked by thin sidelights with a wide capped entablature. The building has two brick exterior chimneys at each end.

SIGNIFICANCE

Architect: _____ Builder: _____

18. HISTORICAL OR ARCHITECTURAL IMPORTANCE:

PHOTOGRAPH

photographer: Mrs. Bakewell

date: _____ view: _____

negative on file: 84-15A, & 85-0

Place Photograph Here

COMPILED BY:

name: _____ date: _____

organization: Old Saybrook Jr. Historical Society

address: _____

19. SOURCES:

20. SUBSEQUENT FIELD EVALUATIONS:

21. THREATS TO BUILDING OR SITE:

X none known ___highways ___vandalism ___developers ___other: _____

___renewal ___private ___deterioration ___zoning ___explanation: _____


PAINT



Burton's

30-47

STATE OF CONNECTICUT

ONNECTICUT HISTORICAL COMMISSION
59 South Prospect Street, Hartford, Connecticut 06106
(203) 566-3005

HISTORIC RESOURCES INVENTORY FORM
For Buildings and Structures

FOR OFFICE USE ONLY
TOWN NO.: SITE NO.:
UTM: 18/_/__/____/__/__/____
QUAD:
DISTRICT: S NR: ACTUAL POTENTIAL

IDENTIFICATION

1. BUILDING NAME: Common: _____ Historic: _____
2. TOWN/CITY: Old Saybrook VILLAGE: _____ COUNTY: Middlesex
3. STREET & NUMBER (and/or location): 21 Main Street
4. OWNER(S): Burton __PUBLIC X PRIVATE
5. USE: Present: Commercial Historic: Residence
6. ACCESSIBILITY TO PUBLIC: Exterior visible from public road: X yes __ no
   Interior accessible: X yes, explain Open for Business __ no

DESCRIPTION

7. STYLE OF BUILDING: Victorian DATE OF CONSTRUCTION: Late 19th century
8. MATERIAL(S) (indicate use or location when appropriate):
   - __clapboard
   - __wood shingle
   - __board & batten
   - X aluminum siding
   - __other:
   - __ asbestos siding
   - __ asphalt siding
   - __ stucco
   - __ concrete: type: _____
   - __ brick
   - __ fieldstone
   - __ cobblestone
   - __ cut stone: type: _____
9. STRUCTURAL SYSTEM:
   - X wood frame: __ post and beam __ balloon
   - __load bearing masonry
   - __ structural iron or steel
   - __other: _____
10. ROOF: type:
    - X gable
    - __gambrel
    - __flat
    - __shed
    - __ mansard
    - __ hip
    - __monitor
    - __round
    - __ sawtooth
    - __ other _____

    material:
    - __wood shingle
    - X asphalt shingle
    - __roll asphalt
    - __built up
    - __ tin
    - __ tile
    - __slate
    - __other: _____
11. NUMBER OF STORIES: 2 APPROXIMATE DIMENSIONS: 18 x 30
12. CONDITION: Structural: __ excellent X good __ fair __ deteriorated
    Exterior: __ excellent X good __ fair __ deteriorated
13. INTEGRITY: Location: X on original site __ moved, when: _____
    Alterations: __ no X yes, explain: _____
14. RELATED OUTBUILDINGS OR LANDSCAPE FEATURES:
    - __barn
    - __carriage house
    - __shed
    - X shop
    - __ garage
    - __ garden
    - __other landscape features or buildings: _____
15. SURROUNDING ENVIRONMENT:
    - __open land
    - X commercial
    - __woodland
    - __industrial
    - __ residential
    - __ rural
    - __scattered buildings visible from site
    - __high building density
16. INTERRELATIONSHIP OF BUILDING AND SURROUNDINGS:

17. OTHER NOTABLE FEATURES OF BUILDING OR SITE (interior and/or exterior):

This building has been greatly altered for commercial purposes. It has a gable roof with wide overhang all around without boxed cornices. There is a shed dormer on the front and the main gable facade now has two large picture windows.

SIGNIFICANCE

Architect: _____ Builder: _____

18. HISTORICAL OR ARCHITECTURAL IMPORTANCE:

PHOTOGRAPH

photographer: Mrs. Bakewell

date: _____ view: _____

negative on file: 84-16A

Place Photograph Here

COMPILED BY:

name: _____ date: _____

organization: Old Saybrook Jr. Historical Society

address: _____

19. SOURCES:

20. SUBSEQUENT FIELD EVALUATIONS:

21. THREATS TO BUILDING OR SITE:

X none known ___ highways ___ vandalism ___ developers ___ other: _____

___ renewal ___ private ___ deterioration ___ zoning ___ explanation: _____

STATE OF CONNECTICUT

CONNECTICUT HISTORICAL COMMISSION
59 South Prospect Street, Hartford, Connecticut 06106
(203) 566-3005

HISTORIC RESOURCES INVENTORY FORM
For Buildings and Structures

FOR OFFICE USE ONLY
TOWN NO.: SITE NO.:
UTM: 18/_/__/___/__/__/___
QUAD:
DISTRICT: S NR: ACTUAL POTENTIAL

IDENTIFICATION

1. BUILDING NAME: Common: _____ Historic: _____
2. TOWN/CITY: Old Saybrook VILLAGE: _____ COUNTY: Middlesex
3. STREET & NUMBER (and/or location): 250 Elm Street
4. OWNER(S): D. Brooks __ PUBLIC X PRIVATE
5. USE: Present: Vacant Historic: Residence
6. ACCESSIBILITY TO PUBLIC: Exterior visible from public road: X yes __ no
   Interior accessible: __ yes, explain _____ X no

DESCRIPTION

7. STYLE OF BUILDING: Colonial DATE OF CONSTRUCTION: 19th century
8. MATERIAL(S) (indicate use or location when appropriate):
   - X clapboard
   - __ wood shingle
   - __ board & batten
   - __ aluminum siding
   - __ other:
   - __ asbestos siding
   - __ asphalt siding
   - __ stucco
   - __ concrete: type: _____
   - __ brick
   - __ fieldstone
   - __ cobblestone
   - __ cut stone: type: _____
9. STRUCTURAL SYSTEM:
   - X wood frame: __ post and beam __ balloon
   - __ load bearing masonry
   - __ structural iron or steel
   - __ other: _____
10. ROOF: type:
    - X gable
    - __ gambrel
    - __ flat
    - __ shed
    - __ mansard
    - __ hip
    - __ monitor
    - __ round
    - __ sawtooth
    - __ other _____

    material:
    - __ wood shingle
    - X asphalt shingle
    - __ roll asphalt
    - __ built up
    - __ tin
    - __ tile
    - __ slate
    - __ other: _____
11. NUMBER OF STORIES: 2½ APPROXIMATE DIMENSIONS: 36 x 27
12. CONDITION: Structural: __ excellent Y good X fair __ deteriorated
    Exterior: __ excellent __ good __ fair X deteriorated
13. INTEGRITY: Location: X on original site __ moved, when: _____
    Alterations: X no __ yes, explain: Add - Moved
14. RELATED OUTBUILDINGS OR LANDSCAPE FEATURES:
    - __ barn
    - __ carriage house
    - __ shed
    - __ shop
    - __ garage
    - __ garden
    - __ other landscape features or buildings: _____
15. SURROUNDING ENVIRONMENT:
    - __ open land
    - __ commercial
    - __ woodland
    - __ industrial
    - X residential
    - __ rural
    - __ scattered buildings visible from site
    - __ high building density
16. INTERRELATIONSHIP OF BUILDING AND SURROUNDINGS:

17. OTHER NOTABLE FEATURES OF BUILDING OR SITE (interior and/or exterior):

This Colonial has a five bay facade with wide roof overhang all around and return cornices on the gable ends. It has wide frieze, narrow corner boards and water table. The front door is flanked by narrow sidelights and wide pilasters. The house has a small brick center chimney.

SIGNIFICANCE

Architect: _____ Builder: _____

18. HISTORICAL OR ARCHITECTURAL IMPORTANCE:

PHOTOGRAPH

photographer: Mrs. Bakewell

date: _____ view: _____

negative on file: 82-1 & 3

Place Photograph Here

COMPILED BY:

name: _____ date: _____

organization: Old Saybrook Jr. Historical Society

address: _____

19. SOURCES:

20. SUBSEQUENT FIELD EVALUATIONS:

21. THREATS TO BUILDING OR SITE:

X none known ___ highways ___ vandalism ___ developers ___ other: _____

___ renewal ___ private ___ deterioration ___ zoning ___ explanation: _____







STATE OF CONNECTICUT

CONNECTICUT HISTORICAL COMMISSION
59 South Prospect Street, Hartford, Connecticut 06106
(203) 566-3005

HISTORIC RESOURCES INVENTORY FORM
For Buildings and Structures

FOR OFFICE USE ONLY
TOWN NO.: SITE NO.:
UTM: 18/__/____/____/____/____
QUAD:
DISTRICT: S NR: ACTUAL POTENTIAL

IDENTIFICATION

1. BUILDING NAME: Common: _____ Historic: _____
2. TOWN/CITY: Old Saybrook VILLAGE: _____ COUNTY: Middlesex
3. STREET & NUMBER (and/or location): 108 Elm Street
4. OWNER(S): Corbett __ PUBLIC X PRIVATE
5. USE: Present: Residence Historic: Residence
6. ACCESSIBILITY TO PUBLIC: Exterior visible from public road: X yes __ no
   Interior accessible: __ yes, explain _____ X no

DESCRIPTION

7. STYLE OF BUILDING: Victorian DATE OF CONSTRUCTION: c1870's
8. MATERIAL(S) (indicate use or location when appropriate):
   - X clapboard
   - __ wood shingle
   - __ board & batten
   - __ aluminum siding
   - __ other:
   - __ asbestos siding
   - __ asphalt siding
   - __ stucco
   - __ concrete: type: _____
   - __ brick
   - __ fieldstone
   - __ cobblestone
   - __ cut stone: type: _____
9. STRUCTURAL SYSTEM:
   - X wood frame: __ post and beam __ balloon
   - __ load bearing masonry
   - __ structural iron or steel
   - __ other: _____
10. ROOF: type:
    - X gable
    - __ gambrel
    - __ flat
    - __ shed
    - __ mansard
    - __ hip
    - __ monitor
    - __ round
    - __ sawtooth
    - __ other _____

    material:
    - X wood shingle
    - __ asphalt shingle
    - __ roll asphalt
    - __ built up
    - __ tin
    - __ tile
    - __ slate
    - __ other: _____
11. NUMBER OF STORIES: 2 APPROXIMATE DIMENSIONS: 25 x 30
12. CONDITION: Structural: __ excellent X good __ fair __ deteriorated
    Exterior: X excellent __ good __ fair __ deteriorated
13. INTEGRITY: Location: X on original site __ moved, when: _____
    Alterations: X no __ yes, explain: _____
14. RELATED OUTBUILDINGS OR LANDSCAPE FEATURES:
    - __ barn
    - __ carriage house
    - __ shed
    - __ shop
    - __ garage
    - __ garden
    - __ other landscape features or buildings: _____
15. SURROUNDING ENVIRONMENT:
    - __ open land
    - __ commercial
    - __ woodland
    - __ industrial
    - X residential
    - __ rural
    - __ scattered buildings visible from site
    - __ high building density
16. INTERRELATIONSHIP OF BUILDING AND SURROUNDINGS:

17. OTHER NOTABLE FEATURES OF BUILDING OR SITE (interior and/or exterior):

This gabled roofed Victorian has a wide roof overhang all around, and a steeply pitched roof. The house has one gable roofed projection facing the road and it has a gable dormer.

SIGNIFICANCE

Architect: _____ Builder: _____

18. HISTORICAL OR ARCHITECTURAL IMPORTANCE:

PHOTOGRAPH

photographer: Mrs. Bakewell

date: _____ view: _____

negative on file: 86-13A

Place Photograph Here

COMPILED BY:

name: _____ date: _____

organization: Old Saybrook Jr. Historical Society

address: _____

19. SOURCES:

20. SUBSEQUENT FIELD EVALUATIONS:

21. THREATS TO BUILDING OR SITE:

X none known ___ highways ___ vandalism ___ developers ___ other: _____

___ renewal ___ private ___ deterioration ___ zoning ___ explanation: _____

STATE OF CONNECTICUT

CONNECTICUT HISTORICAL COMMISSION
59 South Prospect Street, Hartford, Connecticut 06106
(203) 566-3005

HISTORIC RESOURCES INVENTORY FORM
For Buildings and Structures

FOR OFFICE USE ONLY
TOWN NO.: SITE NO.:
UTM: 18/__/____/____/__/____
QUAD:
DISTRICT: S NR: ACTUAL POTENTIAL

IDENTIFICATION

1. BUILDING NAME: Common: _____ Historic: Walker, Noah
2. TOWN/CITY: Old Saybrook VILLAGE: _____ COUNTY: Middlesex
3. STREET & NUMBER (and/or location): _____
4. OWNER(S): _____ __ PUBLIC X PRIVATE
5. USE: Present: Residence Historic: Residence
6. ACCESSIBILITY TO PUBLIC: Exterior visible from public road: X yes __ no
   Interior accessible: __ yes, explain _____ X no

DESCRIPTION

7. STYLE OF BUILDING: Cape DATE OF CONSTRUCTION: c1780
8. MATERIAL(S) (indicate use or location when appropriate):
   - X clapboard
   - __ wood shingle
   - __ board & batten
   - __ aluminum siding
   - __ other:
   - __ asbestos siding
   - __ asphalt siding
   - __ stucco
   - __ concrete: type: _____
   - __ brick
   - __ fieldstone
   - __ cobblestone
   - __ cut stone: type: _____
9. STRUCTURAL SYSTEM:
   - X wood frame: __ post and beam __ balloon
   - __ load bearing masonry
   - __ structural iron or steel
   - __ other: _____
10. ROOF: type:
    - X gable, __ flat, __ mansard, __ monitor, __ sawtooth
    - __ gambrel, __ shed, __ hip, __ round, __ other _____
    - material:
    - __ wood shingle, __ roll asphalt, __ tin, __ slate
    - X asphalt shingle, __ built up, __ tile, __ other: _____
11. NUMBER OF STORIES: 1½ APPROXIMATE DIMENSIONS: 20 x 24
12. CONDITION: Structural: __ excellent X good __ fair __ deteriorated
    Exterior: __ excellent X good __ fair __ deteriorated
13. INTEGRITY: Location: X on original site __ moved, when: _____
    Alterations: __ no X yes, explain: _____
14. RELATED OUTBUILDINGS OR LANDSCAPE FEATURES:
    - __ barn, __ shed, __ garage, __ other landscape features or buildings: _____
    - __ carriage house, __ shop, __ garden
15. SURROUNDING ENVIRONMENT:
    - __ open land, __ woodland, X residential, __ scattered buildings visible from site
    - __ commercial, __ industrial, __ rural, __ high building density
16. INTERRELATIONSHIP OF BUILDING AND SURROUNDINGS:

17. OTHER NOTABLE FEATURES OF BUILDING OR SITE (interior and/or exterior):

This tiny five bay cape has simple trim and features. The front entrance is enclosed within a small shed roofed porch. The house has a small brick center chimney. There is a small bay window projection on one side of the house.

SIGNIFICANCE

Architect: _____ Builder: _____

18. HISTORICAL OR ARCHITECTURAL IMPORTANCE:

PHOTOGRAPH

photographer: Mrs. Bakewell

date: _____ view: _____

negative on file: 86-12A

Place Photograph Here

COMPILED BY:

name: _____ date: _____

organization: Old Saybrook Jr. Historical Society

address: _____

19. SOURCES:

20. SUBSEQUENT FIELD EVALUATIONS:

21. THREATS TO BUILDING OR SITE:

X none known ___ highways ___ vandalism ___ developers ___ other: _____

___ renewal ___ private ___ deterioration ___ zoning ___ explanation: _____





30-51

STATE OF CONNECTICUT

CONNECTICUT HISTORICAL COMMISSION
59 South Prospect Street, Hartford, Connecticut 06106
(203) 566-3005

HISTORIC RESOURCES INVENTORY FORM
For Buildings and Structures

FOR OFFICE USE ONLY
TOWN NO.: SITE NO.:
UTM: 18/_/__/__/__/__/__
QUAD:
DISTRICT: S NR: ACTUAL POTENTIAL

IDENTIFICATION

1. BUILDING NAME: Common: _____ Historic: Lynde, William
2. TOWN/CITY: Old Saybrook VILLAGE: _____ COUNTY: Middlesex
3. STREET & NUMBER (and/or location): 45 Lynde Street
4. OWNER(S): _____ __ PUBLIC X PRIVATE
5. USE: Present: Residence Historic: Residence
6. ACCESSIBILITY TO PUBLIC: Exterior visible from public road: X yes __ no
   Interior accessible: __ yes, explain _____ X no

DESCRIPTION

7. STYLE OF BUILDING: Federal DATE OF CONSTRUCTION: 1825
8. MATERIAL(S) (indicate use or location when appropriate):
   X clapboard __ asbestos siding __ brick
   __ wood shingle __ asphalt siding __ fieldstone
   __ board & batten __ stucco __ cobblestone
   __ aluminum siding __ concrete: type: _____ __ cut stone: type: _____
   __ other:
9. STRUCTURAL SYSTEM:
   X wood frame: __ post and beam __ balloon
   __ load bearing masonry __ structural iron or steel
   __ other: _____
10. ROOF: type:
    X gable __ flat __ mansard __ monitor __ sawtooth
    __ gambrel __ shed __ hip __ round __ other _____
    material:
    __ wood shingle __ roll asphalt __ tin __ slate
    X asphalt shingle __ built up __ tile __ other: _____
11. NUMBER OF STORIES: 2½ APPROXIMATE DIMENSIONS: 28 x 32
12. CONDITION: Structural: __ excellent X good __ fair __ deteriorated
    Exterior: __ excellent X good __ fair __ deteriorated
13. INTEGRITY: Location: X on original site __ moved, when: _____
    Alterations: X no __ yes, explain: _____
14. RELATED OUTBUILDINGS OR LANDSCAPE FEATURES:
    __ barn __ shed __ garage __ other landscape features or buildings: _____
    __ carriage house __ shop __ garden _____
15. SURROUNDING ENVIRONMENT:
    __ open land __ woodland X residential __ scattered buildings visible from site
    __ commercial __ industrial __ rural __ high building density
16. INTERRELATIONSHIP OF BUILDING AND SURROUNDINGS:

17. OTHER NOTABLE FEATURES OF BUILDING OR SITE (interior and/or exterior):

This Federal has a three bay gable facade facing the road with wide roof overhang all around and return cornices. The house has modillions all around and features a divided light fanlight. The front door has a corner location with a small gable roofed porch.

IGNIFICANCE

Architect: _____ Builder: _____

18. HISTORICAL OR ARCHITECTURAL IMPORTANCE:

HOTOGRAPH

photographer: Mrs. Bakewell

date: _____ view: _____

negative on file: 86-11A

Place Photograph Here

OMPILED BY:

name: _____ date: _____

organization: Old Saybrook Jr. Historical Society

address: _____

19. SOURCES:

20. SUBSEQUENT FIELD EVALUATIONS:

21. THREATS TO BUILDING OR SITE:

X none known ___highways ___vandalism ___developers ___other: _____

___renewal ___private ___deterioration ___zoning ___explanation: _____

30-52

STATE OF CONNECTICUT

CONNECTICUT HISTORICAL COMMISSION
59 South Prospect Street, Hartford, Connecticut 06106
(203) 566-3005

HISTORIC RESOURCES INVENTORY FORM
For Buildings and Structures

FOR OFFICE USE ONLY
TOWN NO.: SITE NO.:
UTM: 18/__/____/____/___/____
QUAD:
DISTRICT: S NR: ACTUAL POTENTIAL

IDENTIFICATION

1. BUILDING NAME: Common: _____ Historic: _____
2. TOWN/CITY: Old Saybrook VILLAGE: _____ COUNTY: Middlesex
3. STREET & NUMBER (and/or location): 27 Lynde Street
4. OWNER(S): Stiber __ PUBLIC X PRIVATE
5. USE: Present: Residence Historic: Residence
6. ACCESSIBILITY TO PUBLIC: Exterior visible from public road: X yes __ no
   Interior accessible: __ yes, explain _____ X no

DESCRIPTION

7. STYLE OF BUILDING: Victorian DATE OF CONSTRUCTION: c1890
8. MATERIAL(S) (indicate use or location when appropriate):
   - X clapboard
   - X wood shingle
   - __ board & batten
   - __ aluminum siding
   - __ other:
   - __ asbestos siding
   - __ asphalt siding
   - __ stucco
   - __ concrete: type: _____
   - __ brick
   - __ fieldstone
   - __ cobblestone
   - __ cut stone: type: _____
9. STRUCTURAL SYSTEM:
   - X wood frame: __ post and beam __ balloon
   - __ load bearing masonry
   - __ structural iron or steel
   - __ other: _____
10. ROOF: type:
    - __ gable
    - __ gambrel
    - __ flat
    - __ shed
    - __ mansard
    - X hip
    - __ monitor
    - __ round
    - __ sawtooth
    - __ other _____

    material:
    - __ wood shingle
    - X asphalt shingle
    - __ roll asphalt
    - __ built up
    - __ tin
    - __ tile
    - __ slate
    - __ other: _____
11. NUMBER OF STORIES: 2½ APPROXIMATE DIMENSIONS: 32 x 42
12. CONDITION: Structural: __ excellent X good __ fair __ deteriorated
    Exterior: __ excellent X good __ fair __ deteriorated
13. INTEGRITY: Location: X on original site __ moved, when: _____
    Alterations: __ no X yes, explain: Various additions
14. RELATED OUTBUILDINGS OR LANDSCAPE FEATURES:
    - __ barn
    - __ carriage house
    - __ shed
    - __ shop
    - __ garage
    - __ garden
    - __ other landscape features or buildings: _____
15. SURROUNDING ENVIRONMENT:
    - __ open land
    - __ commercial
    - __ woodland
    - __ industrial
    - X residential
    - __ rural
    - __ scattered buildings visible from site
    - __ high building density
16. INTERRELATIONSHIP OF BUILDING AND SURROUNDINGS:

17. OTHER NOTABLE FEATURES OF BUILDING OR SITE (interior and/or exterior):

SIGNIFICANCE

Architect: _____ Builder: _____

18. HISTORICAL OR ARCHITECTURAL IMPORTANCE:

This Victorian building has an abundance of exotic landscaping flora. Basically Victorian, it has an irregular massing and fenestration. There is a variety of dormers, bay windows, etc. and it has a large covered porch in front supported by round columns. The building has a wide roof overhang and wide frieze all around, and it also features a fine granite block foundation.

PHOTOGRAPH

photographer: C. Lundberg

date: _____ view: _____

negative on file: 126-10

Place Photograph Here

COMPILED BY:

name: _____ date: _____

organization: Old Saybrook Jr. Historical Society

address: _____

19. SOURCES:

20. SUBSEQUENT FIELD EVALUATIONS:

21. THREATS TO BUILDING OR SITE:

X none known ___highways ___ vandalism ___developers ___ other: _____

___renewal ___private ___ deterioration ___zoning ___ explanation: _____





STATE OF CONNECTICUT

CONNECTICUT HISTORICAL COMMISSION
59 South Prospect Street, Hartford, Connecticut 06106
(203) 566-3005

HISTORIC RESOURCES INVENTORY FORM
For Buildings and Structures

FOR OFFICE USE ONLY
TOWN NO.: SITE NO.:
UTM: 18/__/____/____/____/____
QUAD:
DISTRICT: S NR: ACTUAL POTENTIAL

IDENTIFICATION

1. BUILDING NAME: Common: _____ Historic: _____
2. TOWN/CITY: Old Saybrook VILLAGE: _____ COUNTY: Middlesex
3. STREET & NUMBER (and/or location): 24 Lynde Street
4. OWNER(S): White __ PUBLIC X PRIVATE
5. USE: Present: Residence Historic: Residence
6. ACCESSIBILITY TO PUBLIC: Exterior visible from public road: X yes __ no
   Interior accessible: __ yes, explain _____ X no

DESCRIPTION

7. STYLE OF BUILDING: Cape DATE OF CONSTRUCTION: 19th Century
8. MATERIAL(S) (indicate use or location when appropriate):
   - X clapboard
   - __ wood shingle
   - __ board & batten
   - __ aluminum siding
   - __ other:
   - __ asbestos siding
   - __ asphalt siding
   - __ stucco
   - __ concrete: type: _____
   - __ brick
   - __ fieldstone
   - __ cobblestone
   - __ cut stone: type: _____
9. STRUCTURAL SYSTEM:
   - X wood frame: __ post and beam __ balloon
   - __ load bearing masonry
   - __ structural iron or steel
   - __ other: _____
10. ROOF: type:
    - X gable, __ flat, __ mansard, __ monitor, __ sawtooth
    - __ gambrel, __ shed, __ hip, __ round, __ other _____
    - material:
    - __ wood shingle, __ roll asphalt, __ tin, __ slate
    - X asphalt shingle, __ built up, __ tile, __ other: _____
11. NUMBER OF STORIES: 1½ APPROXIMATE DIMENSIONS: 20 x 25
12. CONDITION: Structural: __ excellent X good __ fair __ deteriorated
    Exterior: __ excellent X good __ fair __ deteriorated
13. INTEGRITY: Location: X on original site __ moved, when: _____
    Alterations: __ no X yes, explain: Rear Porch
14. RELATED OUTBUILDINGS OR LANDSCAPE FEATURES:
    - __ barn, __ shed, __ garage, __ other landscape features or buildings: _____
    - __ carriage house, __ shop, __ garden
15. SURROUNDING ENVIRONMENT:
    - __ open land, __ woodland, X residential, __ scattered buildings visible from site
    - __ commercial, __ industrial, __ rural, __ high building density
16. INTERRELATIONSHIP OF BUILDING AND SURROUNDINGS:

17. OTHER NOTABLE FEATURES OF BUILDING OR SITE (interior and/or exterior):

This small Cape has three bay front facade with wide roof overhang all around and no boxed cornices. The house has eyebrow windows over each of the two front windows and the four panel front door is flanked by wide pilasters and wide entablature. There is a small brick center chimney and a granite foundation.

SIGNIFICANCE

Architect: _____ Builder: _____

18. HISTORICAL OR ARCHITECTURAL IMPORTANCE:

PHOTOGRAPH

photographer: Mrs. Bakewell

date: _____ view: _____

negative on file: 86-10A

Place Photograph Here

COMPILED BY:

name: _____ date: _____

organization: Old Saybrook Jr. Historical Society

address: _____

19. SOURCES:

20. SUBSEQUENT FIELD EVALUATIONS:

21. THREATS TO BUILDING OR SITE:

X none known ___highways ___ vandalism ___developers ___ other: _____

___renewal ___private ___ deterioration ___zoning ___ explanation: _____

STATE OF CONNECTICUT

CONNECTICUT HISTORICAL COMMISSION
59 South Prospect Street, Hartford, Connecticut 06106
(203) 566-3005

HISTORIC RESOURCES INVENTORY FORM
For Buildings and Structures

FOR OFFICE USE ONLY
TOWN NO.: SITE NO.:
UTM: 18/__/____/____/____/____
QUAD:
DISTRICT: S NR: ACTUAL POTENTIAL

IDENTIFICATION

1. BUILDING NAME: Common: Acton Place Historic: Clark, William Capt.
2. TOWN/CITY: Old Saybrook VILLAGE: _____ COUNTY: Middlesex
3. STREET & NUMBER (and/or location): 45 Old Boston Post Road
4. OWNER(S): _____ __ PUBLIC X PRIVATE
5. USE: Present: Residence Historic: Residence
6. ACCESSIBILITY TO PUBLIC: Exterior visible from public road: X yes __ no
   Interior accessible: __ yes, explain _____ X no

DESCRIPTION

7. STYLE OF BUILDING: Colonial DATE OF CONSTRUCTION: 1790
8. MATERIAL(S) (indicate use or location when appropriate):
   - X clapboard
   - __ wood shingle
   - __ board & batten
   - __ aluminum siding
   - __ other:
   - __ asbestos siding
   - __ asphalt siding
   - __ stucco
   - __ concrete: type: _____
   - __ brick
   - __ fieldstone
   - __ cobblestone
   - __ cut stone: type: _____
9. STRUCTURAL SYSTEM:
   - X wood frame: __ post and beam __ balloon
   - __ load bearing masonry
   - __ structural iron or steel
   - __ other: _____
10. ROOF: type:
    - X gable
    - __ gambrel
    - __ flat
    - __ shed
    - __ mansard
    - __ hip
    - __ monitor
    - __ round
    - __ sawtooth
    - __ other _____

    material:
    - __ wood shingle
    - X asphalt shingle
    - __ roll asphalt
    - __ built up
    - __ tin
    - __ tile
    - __ slate
    - __ other: _____
11. NUMBER OF STORIES: 2 (with attic) APPROXIMATE DIMENSIONS: 39 x 54
12. CONDITION: Structural: X excellent __ good __ fair __ deteriorated
    Exterior: X excellent __ good __ fair __ deteriorated
13. INTEGRITY: Location: X on original site __ moved, when: _____
    Alterations: __ no X yes, explain: Side Porch and 1st Story Windows
14. RELATED OUTBUILDINGS OR LANDSCAPE FEATURES:
    - __ barn
    - __ carriage house
    - __ shed
    - __ shop
    - __ garage
    - __ garden
    - __ other landscape features or buildings: _____
15. SURROUNDING ENVIRONMENT:
    - __ open land
    - __ commercial
    - __ woodland
    - __ industrial
    - X residential
    - __ rural
    - __ scattered buildings visible from site
    - __ high building density
16. INTERRELATIONSHIP OF BUILDING AND SURROUNDINGS:

17. OTHER NOTABLE FEATURES OF BUILDING OR SITE (interior and/or exterior):

This Colonial has a five bay facade facing the road with slight roof overhang all around and short return cornices. It has 2/2 light windows with the exception of the 1st floor which has large floor to ceiling windows. The front paneled door is flanked by sidelights and has a small hip roofed porch supported by large round columns. There are two brick chimneys, not symetrical.

SIGNIFICANCE

Architect: _____ Builder: _____

18. HISTORICAL OR ARCHITECTURAL IMPORTANCE:

Also known as Capt. William Clark House.

PHOTOGRAPH

photographer: Mrs. Bakewell

date: _____ view: _____

negative on file: 86-7A

Place Photograph Here

COMPILED BY:

name: _____ date: _____

organization: Old Saybrook Jr. Historical Society

address: _____

19. SOURCES:

20. SUBSEQUENT FIELD EVALUATIONS:

21. THREATS TO BUILDING OR SITE:

X none known ___ highways ___ vandalism ___ developers ___ other: _____

___ renewal ___ private ___ deterioration ___ zoning ___ explanation: _____



STATE OF CONNECTICUT

CONNECTICUT HISTORICAL COMMISSION
59 South Prospect Street, Hartford, Connecticut 06106
(203) 566-3005

HISTORIC RESOURCES INVENTORY FORM
For Buildings and Structures

FOR OFFICE USE ONLY
TOWN NO.: SITE NO.:
UTM: 18/__/____/____/__/____
QUAD:
DISTRICT: S NR: ACTUAL POTENTIAL

IDENTIFICATION

1. BUILDING NAME: Common: Acton Place Historic: Lynde, Judge William
2. TOWN/CITY: Old Saybrook VILLAGE: _____ COUNTY: Middlesex
3. STREET & NUMBER (and/or location): 33 Old Boston Post Road
4. OWNER(S): _____ __ PUBLIC X PRIVATE
5. USE: Present: Residence Historic: Residence
6. ACCESSIBILITY TO PUBLIC: Exterior visible from public road: X yes __ no
   Interior accessible: __ yes, explain _____ X no

DESCRIPTION

7. STYLE OF BUILDING: Colonial DATE OF CONSTRUCTION: c1791
8. MATERIAL(S) (indicate use or location when appropriate):
   - X clapboard
   - __ wood shingle
   - __ board & batten
   - __ aluminum siding
   - __ other:
   - __ asbestos siding
   - __ asphalt siding
   - __ stucco
   - __ concrete: type: _____
   - __ brick
   - __ fieldstone
   - __ cobblestone
   - __ cut stone: type: _____
9. STRUCTURAL SYSTEM:
   - X wood frame: __ post and beam __ balloon
   - __ load bearing masonry
   - __ structural iron or steel
   - __ other: _____
10. ROOF: type:
    - X gable, __ flat, __ mansard, __ monitor, __ sawtooth
    - __ gambrel, __ shed, __ hip, __ round, __ other _____
    - material:
    - X wood shingle, __ roll asphalt, __ tin, __ slate
    - __ asphalt shingle, __ built up, __ tile, __ other: _____
11. NUMBER OF STORIES: 2½ APPROXIMATE DIMENSIONS: 33 x 30
12. CONDITION: Structural: __ excellent X good __ fair __ deteriorated
    Exterior: __ excellent X good __ fair __ deteriorated
13. INTEGRITY: Location: X on original site __ moved, when: _____
    Alterations: __ no X yes, explain: Rear Ell
14. RELATED OUTBUILDINGS OR LANDSCAPE FEATURES:
    - __ barn, __ shed, __ garage, __ other landscape features or buildings: _____
    - __ carriage house, __ shop, __ garden
15. SURROUNDING ENVIRONMENT:
    - __ open land, __ woodland, X residential, __ scattered buildings visible from site
    - __ commercial, __ industrial, __ rural, __ high building density
16. INTERRELATIONSHIP OF BUILDING AND SURROUNDINGS:

17. OTHER NOTABLE FEATURES OF BUILDING OR SITE (interior and/or exterior):

This house has a five bay front facade with wide roof overhang all around and return cornices on the gable ends. The house also has wide frieze corner boards and water table. The front door is flanked by thin sidelights, wide pilasters and a four light transom. It has a flat roof porch supported by large fluted columns. The house has its original center chimney removed, and was made into a center hall plan with the two brick chimneys. There is a rear ell which appears old with a very tall brick chimney.

SIGNIFICANCE

Architect: _____ Builder: _____

18. HISTORICAL OR ARCHITECTURAL IMPORTANCE:

PHOTOGRAPH

photographer: Mrs. Bakewell

date: _____ view: _____

negative on file: 86-8A

Place Photograph Here

COMPILED BY:

name: _____ date: _____

organization: Old Saybrook Jr. Historical Society

address: _____

19. SOURCES:

20. SUBSEQUENT FIELD EVALUATIONS:

21. THREATS TO BUILDING OR SITE:

X none known ___highways ___vandalism ___developers ___other: _____

___renewal ___private ___deterioration ___zoning ___explanation: _____

STATE OF CONNECTICUT

CONNECTICUT HISTORICAL COMMISSION
59 South Prospect Street, Hartford, Connecticut 06106
(203) 566-3005

HISTORIC RESOURCES INVENTORY FORM
For Buildings and Structures

FOR OFFICE USE ONLY
TOWN NO.: SITE NO.:
UTM: 18/__/____/____/____/____
QUAD:
DISTRICT: S NR: ACTUAL POTENTIAL

IDENTIFICATION

1. BUILDING NAME: Common: _____ Historic: Deacon Augustus Bushnell, Jr.
2. TOWN/CITY: Old Saybrook VILLAGE: _____ COUNTY: Middlesex
3. STREET & NUMBER (and/or location): 12 Old Boston Post Road
4. OWNER(S): Dr. William Irving __ PUBLIC X PRIVATE
5. USE: Present: Doctors Office Historic: residence
6. ACCESSIBILITY TO PUBLIC: Exterior visible from public road: X yes __ no
   Interior accessible: X yes, explain Open to public __ no

DESCRIPTION

7. STYLE OF BUILDING: Victorian DATE OF CONSTRUCTION: 1872
8. MATERIAL(S) (indicate use or location when appropriate):
   - X clapboard
   - __ wood shingle
   - __ board & batten
   - __ aluminum siding
   - __ other:
   - __ asbestos siding
   - __ asphalt siding
   - __ stucco
   - __ concrete: type: _____
   - __ brick
   - __ fieldstone
   - __ cobblestone
   - __ cut stone: type: _____
9. STRUCTURAL SYSTEM:
   - X wood frame: __ post and beam X balloon
   - __ load bearing masonry
   - __ structural iron or steel
   - __ other: _____
10. ROOF: type:
    - X gable
    - __ gambrel
    - __ flat
    - __ shed
    - __ mansard
    - __ hip
    - __ monitor
    - __ round
    - __ sawtooth
    - __ other _____

    material:
    - __ wood shingle
    - __ asphalt shingle
    - __ roll asphalt
    - __ built up
    - __ tin
    - __ tile
    - __ slate
    - __ other: _____
11. NUMBER OF STORIES: 2½ APPROXIMATE DIMENSIONS: 25 x 36
12. CONDITION: Structural: __ excellent X good __ fair __ deteriorated
    Exterior: __ excellent X good __ fair __ deteriorated
13. INTEGRITY: Location: X on original site __ moved, when: _____
    Alterations: __ no X yes, explain: Front door enclosed
14. RELATED OUTBUILDINGS OR LANDSCAPE FEATURES:
    - __ barn
    - __ carriage house
    - __ shed
    - __ shop
    - __ garage
    - __ garden
    - __ other landscape features or buildings: _____
15. SURROUNDING ENVIRONMENT:
    - __ open land
    - X commercial
    - __ woodland
    - __ industrial
    - __ residential
    - __ rural
    - __ scattered buildings visible from site
    - __ high building density
16. INTERRELATIONSHIP OF BUILDING AND SURROUNDINGS:

17. OTHER NOTABLE FEATURES OF BUILDING OR SITE (interior and/or exterior):

This Victorian has a three bay gable facade facing the road with wide roof overhang all around with heavy carved brackets and long return cornices. Itfeatures two attic windows with pointed tops and the window cornices all have bracketed caps. A two story window projection also has bracketed cornice. The door has a 3/4 style location with a flat roofed porch supported by square paneled columns with a bracketed cornice. The porch has been enclosed.

IGNIFICANCE

Architect: _____ Builder: _____

18. HISTORICAL OR ARCHITECTURAL IMPORTANCE:

HOTOGRAPH

photographer: Mrs. Bakewell

date: _____ view: _____

negative on file: 86-3A

Place Photograph Here

OMPILED BY:

name: _____ date: _____

organization: Old Saybrook Jr. Historical Society

address: _____

19. SOURCES:

20. SUBSEQUENT FIELD EVALUATIONS:

1. THREATS TO BUILDING OR SITE:

X none known ___highways ___ vandalism ___developers ___ other: _____

___renewal ___private ___ deterioration ___zoning ___ explanation: _____


SHERWOOD

STATE OF CONNECTICUT

CONNECTICUT HISTORICAL COMMISSION
59 South Prospect Street, Hartford, Connecticut 06106
(203) 566-3005

HISTORIC RESOURCES INVENTORY FORM
For Buildings and Structures

FOR OFFICE USE ONLY
TOWN NO.: SITE NO.:
UTM: 18/__/____/____/__/____
QUAD:
DISTRICT: S NR: ACTUAL POTENTIAL

IDENTIFICATION

1. BUILDING NAME: Common: _____ Historic: Former Episcopal Church
2. TOWN/CITY: Old Saybrook VILLAGE: _____ COUNTY: Middlesex
3. STREET & NUMBER (and/or location): 14 Old Boston Post Road
4. OWNER(S): _____ __ PUBLIC X PRIVATE
5. USE: Present: Commercial Historic: Church
6. ACCESSIBILITY TO PUBLIC: Exterior visible from public road: X yes __ no
   Interior accessible: X yes, explain Open for business __ no

DESCRIPTION

7. STYLE OF BUILDING: Greek Revival Influence DATE OF CONSTRUCTION: 1830
8. MATERIAL(S) (indicate use or location when appropriate):
   - X clapboard
   - __ wood shingle
   - __ board & batten
   - __ aluminum siding
   - __ other:
   - __ asbestos siding
   - __ asphalt siding
   - __ stucco
   - __ concrete: type: _____
   - __ brick
   - __ fieldstone
   - __ cobblestone
   - __ cut stone: type: _____
9. STRUCTURAL SYSTEM:
   - X wood frame: __ post and beam __ balloon
   - __ load bearing masonry
   - __ structural iron or steel
   - __ other: _____
10. ROOF: type:
    - __ gable
    - X flat
    - __ mansard
    - __ monitor
    - __ sawtooth
    - __ gambrel
    - __ shed
    - __ hip
    - __ round
    - __ other _____

    material:
    - __ wood shingle
    - __ roll asphalt
    - __ tin
    - __ slate
    - __ asphalt shingle
    - X built up
    - __ tile
    - __ other: _____
11. NUMBER OF STORIES: 2 APPROXIMATE DIMENSIONS: 37 x 49
12. CONDITION: Structural: __ excellent X good __ fair __ deteriorated
    Exterior: __ excellent X good __ fair __ deteriorated
13. INTEGRITY: Location: X on original site __ moved, when: _____
    Alterations: __ no X yes, explain: Storefront alterations
14. RELATED OUTBUILDINGS OR LANDSCAPE FEATURES:
    - __ barn
    - __ shed
    - __ garage
    - __ other landscape features or buildings: _____
    - __ carriage house
    - __ shop
    - __ garden
15. SURROUNDING ENVIRONMENT:
    - __ open land
    - __ woodland
    - X residential
    - __ scattered buildings visible from site
    - __ commercial
    - __ industrial
    - __ rural
    - __ high building density
16. INTERRELATIONSHIP OF BUILDING AND SURROUNDINGS:

17. OTHER NOTABLE FEATURES OF BUILDING OR SITE (interior and/or exterior):

This building has a wide front facade with two store fronts. There are very wide corner pilasters and the building has a moderate roof overhang all around. A paneled parapet also crosses the front roofline.

SIGNIFICANCE

Architect: _____ Builder: Chalker Brothers

18. HISTORICAL OR ARCHITECTURAL IMPORTANCE:

This building was also once the Old Post Office

PHOTOGRAPH

photographer: Mrs. Bakewell

date: _____ view: _____

negative on file: 86-4A

Place Photograph Here

COMPILED BY:

name: _____ date: _____

organization: Old Saybrook Jr. Historical Society

address: _____

19. SOURCES:

20. SUBSEQUENT FIELD EVALUATIONS:

21. THREATS TO BUILDING OR SITE:

X none known ___ highways ___ vandalism ___ developers ___ other: _____

___ renewal ___ private ___ deterioration ___ zoning ___ explanation: _____

30-58

STATE OF CONNECTICUT

CONNECTICUT HISTORICAL COMMISSION
59 South Prospect Street, Hartford, Connecticut 06106
(203) 566-3005

HISTORIC RESOURCES INVENTORY FORM
For Buildings and Structures

FOR OFFICE USE ONLY
TOWN NO.: SITE NO.:
UTM: 18/__/__/__/__/__/__
QUAD:
DISTRICT: S NR: ACTUAL POTENTIAL

IDENTIFICATION

1. BUILDING NAME: Common: _____ Historic: Chapman, Henry
2. TOWN/CITY: Old Saybrook VILLAGE: _____ COUNTY: Middlesex
3. STREET & NUMBER (and/or location): 20 Old Boston Post Road
4. OWNER(S): _____ __ PUBLIC X PRIVATE
5. USE: Present: Residence Historic: Residence
6. ACCESSIBILITY TO PUBLIC: Exterior visible from public road: X yes __ no
   Interior accessible: X yes, explain Open for business __ no

DESCRIPTION

7. STYLE OF BUILDING: Colonial DATE OF CONSTRUCTION: 1837-38
8. MATERIAL(S) (indicate use or location when appropriate):
   - X clapboard
   - __ wood shingle
   - __ board & batten
   - __ aluminum siding
   - __ other:
   - __ asbestos siding
   - __ asphalt siding
   - __ stucco
   - __ concrete: type: _____
   - __ brick
   - __ fieldstone
   - __ cobblestone
   - __ cut stone: type: _____
9. STRUCTURAL SYSTEM:
   - X wood frame: __ post and beam __ balloon
   - __ load bearing masonry
   - __ structural iron or steel
   - __ other: _____
10. ROOF: type:
    - X gable
    - __ gambrel
    - __ flat
    - __ shed
    - __ mansard
    - __ hip
    - __ monitor
    - __ round
    - __ sawtooth
    - __ other _____

    material:
    - __ wood shingle
    - X asphalt shingle
    - __ roll asphalt
    - __ built up
    - __ tin
    - __ tile
    - __ slate
    - __ other: _____
11. NUMBER OF STORIES: 2½ APPROXIMATE DIMENSIONS: 24 x 40
12. CONDITION: Structural: __ excellent X good __ fair __ deteriorated
    Exterior: __ excellent X good __ fair __ deteriorated
13. INTEGRITY: Location: X on original site __ moved, when: _____
    Alterations: __ no X yes, explain: Store fronts added
14. RELATED OUTBUILDINGS OR LANDSCAPE FEATURES:
    - __ barn
    - __ carriage house
    - __ shed
    - __ shop
    - __ garage
    - __ garden
    - __ other landscape features or buildings: _____
15. SURROUNDING ENVIRONMENT:
    - __ open land
    - __ commercial
    - __ woodland
    - __ industrial
    - X residential
    - __ rural
    - __ scattered buildings visible from site
    - __ high building density
16. INTERRELATIONSHIP OF BUILDING AND SURROUNDINGS:

17. OTHER NOTABLE FEATURES OF BUILDING OR SITE (interior and/or exterior):

This Colonial has a slight roof overhang all around with short return cornices on the gable end. A shed roof addition on front with large windows provides space for commercial purposes. A brick chimney on thehouse appears off center.

SIGNIFICANCE

Architect: _____ Builder: _____

18. HISTORICAL OR ARCHITECTURAL IMPORTANCE:

PHOTOGRAPH

photographer: Mrs. Bakewell

date: _____ view: _____

negative on file: 86-5A

Place Photograph Here

COMPILED BY:

name: _____ date: _____

organization: Old Saybrook Jr. Historical Society

address: _____

19. SOURCES:

20. SUBSEQUENT FIELD EVALUATIONS:

21. THREATS TO BUILDING OR SITE:

X none known ___highways ___vandalism ___developers ___ other: _____

___renewal ___private ___deterioration ___zoning ___ explanation: _____





STATE OF CONNECTICUT

CONNECTICUT HISTORICAL COMMISSION
59 South Prospect Street, Hartford, Connecticut 06106
(203) 566-3005

HISTORIC RESOURCES INVENTORY FORM
For Buildings and Structures

FOR OFFICE USE ONLY
TOWN NO.: SITE NO.:
UTM: 18/__/____/____/__/__
QUAD:
DISTRICT: S NR: ACTUAL POTENTIAL

IDENTIFICATION

1. BUILDING NAME: Common: _____ Historic: Henry S. Chapman House
2. TOWN/CITY: Old Saybrook VILLAGE: _____ COUNTY: Middlesex
3. STREET & NUMBER (and/or location): 34 Old Boston Post Rd.
4. OWNER(S): Daniel Miglio __ PUBLIC X PRIVATE
5. USE: Present: Dwelling Historic: Dwelling
6. ACCESSIBILITY TO PUBLIC: Exterior visible from public road: X yes __ no
   Interior accessible: __ yes, explain _____ X no

DESCRIPTION

7. STYLE OF BUILDING: Late Federal DATE OF CONSTRUCTION: 1850
8. MATERIAL(S) (indicate use or location when appropriate):
   - X clapboard
   - __ wood shingle
   - __ board & batten
   - __ aluminum siding
   - __ other:
   - __ asbestos siding
   - __ asphalt siding
   - __ stucco
   - __ concrete: type: _____
   - __ brick
   - __ fieldstone
   - __ cobblestone
   - __ cut stone: type: _____
9. STRUCTURAL SYSTEM:
   - X wood frame: X post and beam __ balloon
   - __ load bearing masonry
   - __ structural iron or steel
   - __ other: _____
10. ROOF: type:
    - X gable
    - __ gambrel
    - __ flat
    - __ shed
    - __ mansard
    - __ hip
    - __ monitor
    - __ round
    - __ sawtooth
    - __ other _____

    material:
    - __ wood shingle
    - X asphalt shingle
    - __ roll asphalt
    - __ built up
    - __ tin
    - __ tile
    - __ slate
    - __ other: _____
11. NUMBER OF STORIES: 2½ APPROXIMATE DIMENSIONS: 40 x 27
12. CONDITION: Structural: X excellent __ good __ fair __ deteriorated
    Exterior: X excellent __ good __ fair __ deteriorated
13. INTEGRITY: Location: X on original site __ moved, when: _____
    Alterations: __ no X yes, explain: Renovated inside and side wing.
14. RELATED OUTBUILDINGS OR LANDSCAPE FEATURES:
    - __ barn
    - __ carriage house
    - __ shed
    - __ shop
    - __ garage
    - __ garden
    - __ other landscape features or buildings: _____
15. SURROUNDING ENVIRONMENT:
    - __ open land
    - __ commercial
    - __ woodland
    - __ industrial
    - X residential
    - __ rural
    - __ scattered buildings visible from site
    - __ high building density
16. INTERRELATIONSHIP OF BUILDING AND SURROUNDINGS:

17. OTHER NOTABLE FEATURES OF BUILDING OR SITE (interior and/or exterior):

The main gable roofed structure of the building has a three bay fully pedimented facade and features a rectangular divided light attic window. The front two panel door is flanked by wide pilasters with a capped entablature. A large side wing has similar cornice details, wide frieze, etc. The gable end of the addition has short return cornices.

SIGNIFICANCE

Architect: _____ Builder: _____

18. HISTORICAL OR ARCHITECTURAL IMPORTANCE:

PHOTOGRAPH

photographer: Mrs. Bakewell

date: _____ view: _____

negative on file: 86-6A

Place Photograph Here

COMPILED BY:

name: _____ date: _____

organization: Old Saybrook Jr. Historical Society

address: _____

19. SOURCES:

20. SUBSEQUENT FIELD EVALUATIONS:

21. THREATS TO BUILDING OR SITE:

X none known ___ highways ___ vandalism ___ developers ___ other: _____

___ renewal ___ private ___ deterioration ___ zoning ___ explanation: _____

STATE OF CONNECTICUT

CONNECTICUT HISTORICAL COMMISSION
59 South Prospect Street, Hartford, Connecticut 06106
(203) 566-3005

HISTORIC RESOURCES INVENTORY FORM
For Buildings and Structures

FOR OFFICE USE ONLY
TOWN NO.: SITE NO.:
UTM: 18/__/__/__/__/__/__
QUAD:
DISTRICT: S NR: ACTUAL POTENTIAL

IDENTIFICATION

1. BUILDING NAME: Common: Old Acton Library Historic: Library
2. TOWN/CITY: Old Saybrook VILLAGE: _____ COUNTY: Middlesex
3. STREET & NUMBER (and/or location): 40 Old Boston Post Road
4. OWNER(S): Brophy __ PUBLIC X PRIVATE
5. USE: Present: Residence Historic: Library
6. ACCESSIBILITY TO PUBLIC: Exterior visible from public road: __ yes X no
   Interior accessible: __ yes, explain _____ X no

DESCRIPTION

7. STYLE OF BUILDING: Victorian DATE OF CONSTRUCTION: 1873
8. MATERIAL(S) (indicate use or location when appropriate):
   - __ clapboard
   - X wood shingle
   - __ board & batten
   - __ aluminum siding
   - __ other:
   - __ asbestos siding
   - __ asphalt siding
   - __ stucco
   - __ concrete: type: _____
   - X brick foundation
   - __ fieldstone
   - __ cobblestone
   - __ cut stone: type: _____
9. STRUCTURAL SYSTEM:
   - X wood frame: __ post and beam __ balloon
   - __ load bearing masonry
   - __ structural iron or steel
   - __ other: _____
10. ROOF: type:
    - __ gable __ flat X mansard __ monitor __ sawtooth
    - __ gambrel __ shed __ hip __ round __ other _____
    - material:
    - __ wood shingle __ roll asphalt __ tin __ slate
    - X asphalt shingle __ built up __ tile __ other: _____
11. NUMBER OF STORIES: 1½ APPROXIMATE DIMENSIONS: 33 x 30
12. CONDITION: Structural: __ excellent X good __ fair __ deteriorated
    Exterior: __ excellent X good __ fair __ deteriorated
13. INTEGRITY: Location: X on original site __ moved, when: _____
    Alterations: __ no X yes, explain: Converted to a residence
14. RELATED OUTBUILDINGS OR LANDSCAPE FEATURES:
    - __ barn __ shed __ garage __ other landscape features or buildings: _____
    - __ carriage house __ shop __ garden _____
15. SURROUNDING ENVIRONMENT:
    - __ open land __ woodland X residential __ scattered buildings visible from site
    - __ commercial __ industrial __ rural __ high building density
16. INTERRELATIONSHIP OF BUILDING AND SURROUNDINGS:

17. OTHER NOTABLE FEATURES OF BUILDING OR SITE (interior and/or exterior):

This building has a hip roof form with a gable projection on front flush with the main facade. The roof has a small overhang all around with several other gable dormers. The windows have modest trim and the double entry paneled doors have large window lights flanked by half round columns on paneled pedistals which support a broken pediment cornice surrounding an entablature inscribed with "Acton Library, 1873". The stair balustrades have turned posts.

IGNIFICANCE

Architect: _____ Builder: _____

18. HISTORICAL OR ARCHITECTURAL IMPORTANCE:

The old Acton Library was built and first occupied in 1873 on land which was deeded to the trustees of the Acton Library Association by Mr. Thomas Acton. The Library was an outgrowth of the earlier "Ladies Circulating Library." In 1904 the Library became free to the inhabitants of the town.

HOTOGRAPH

photographer: Mrs. Bakewell

date: _____ view: _____

negative on file: 86-9A

Place Photograph Here

OMPILED BY:

name: _____ date: _____

organization: Old Saybrook Jr. Historical Society

address: _____

19. SOURCES:

0. SUBSEQUENT FIELD EVALUATIONS:

. THREATS TO BUILDING OR SITE:

X none known ___highways ___vandalism ___developers ___other: _____

___renewal ___private ___deterioration ___zoning ___explanation: _____

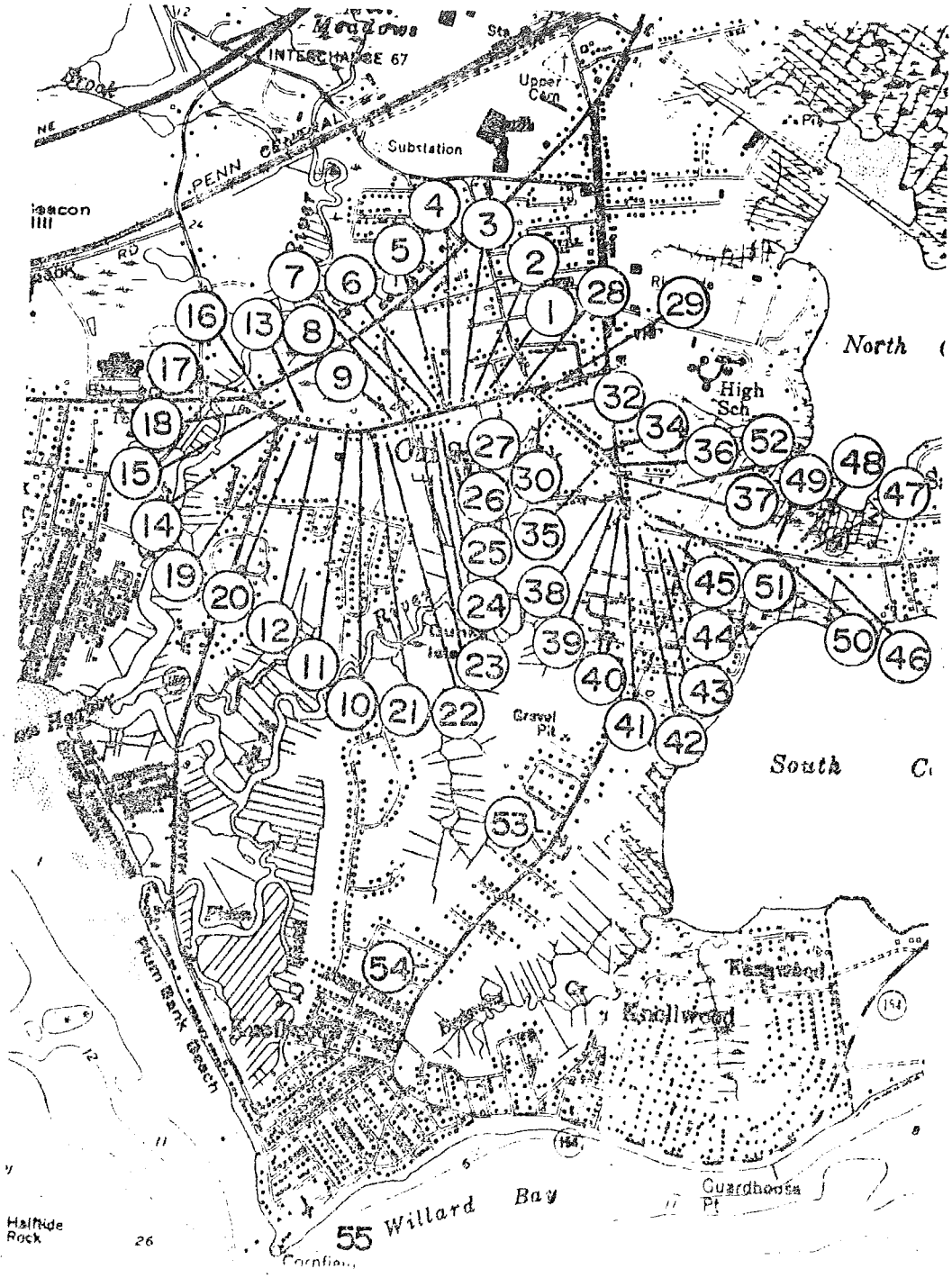
Meadows
INTERCHANGE 67
Upper Cem
Substation
PENN CENTRAL
North
High Sch
South
Gravel Pit
Knollwood
Plum Bank Beach
Willard Bay
Guardhouse Pt
Halftide Rock
55

DISTRICT 31

STATE OF CONNECTICUT

CONNECTICUT HISTORICAL COMMISSION
59 South Prospect Street, Hartford, Connecticut 06106
(203) 566-3005

HISTORIC RESOURCES INVENTORY FORM
For Buildings and Structures

FOR OFFICE USE ONLY
TOWN NO.: SITE NO.:
UTM: 18/__/____/____/__/____
QUAD:
DISTRICT: S NR: ACTUAL POTENTIAL

IDENTIFICATION

1. BUILDING NAME: Common: _____ Historic: _____
2. TOWN/CITY: Old Saybrook VILLAGE: _____ COUNTY: Middlesex
3. STREET & NUMBER (and/or location): 65 Old Boston Post Road
4. OWNER(S): _____ __ PUBLIC X PRIVATE
5. USE: Present: Residence Historic: Residence
6. ACCESSIBILITY TO PUBLIC: Exterior visible from public road: X yes __ no
   Interior accessible: __ yes, explain _____ X no

DESCRIPTION

7. STYLE OF BUILDING: Georgian DATE OF CONSTRUCTION: Late 18th centu
8. MATERIAL(S) (indicate use or location when appropriate):
   - X clapboard
   - __ wood shingle
   - __ board & batten
   - __ aluminum siding
   - __ other:
   - __ asbestos siding
   - __ asphalt siding
   - __ stucco
   - __ concrete: type: _____
   - __ brick
   - __ fieldstone
   - __ cobblestone
   - __ cut stone: type: _____
9. STRUCTURAL SYSTEM:
   - X wood frame: __ post and beam __ balloon
   - __ load bearing masonry
   - __ structural iron or steel
   - __ other: _____
10. ROOF: type:
    - X gable, __ flat, __ mansard, __ monitor, __ sawtooth
    - __ gambrel, __ shed, __ hip, __ round, __ other _____
    - material:
    - __ wood shingle, __ roll asphalt, __ tin, __ slate
    - X asphalt shingle, __ built up, __ tile, __ other: _____
11. NUMBER OF STORIES: 2½ APPROXIMATE DIMENSIONS: 25 x 40
12. CONDITION: Structural: __ excellent X good __ fair __ deteriorated
    Exterior: __ excellent X good __ fair __ deteriorated
13. INTEGRITY: Location: X on original site __ moved, when: _____
    Alterations: X no __ yes, explain: _____
14. RELATED OUTBUILDINGS OR LANDSCAPE FEATURES:
    - __ barn, __ shed, __ garage, __ other landscape features or buildings: _____
    - __ carriage house, __ shop, __ garden
15. SURROUNDING ENVIRONMENT:
    - __ open land, __ woodland, X residential, __ scattered buildings visible from site
    - __ commercial, __ industrial, __ rural, __ high building density
16. INTERRELATIONSHIP OF BUILDING AND SURROUNDINGS:

17. OTHER NOTABLE FEATURES OF BUILDING OR SITE (interior and/or exterior):

This Colonial is unusual in that it has a three bay facade instead of five bay. It has a modest roof overhang with dentil blocks all around. There is a fine Palladian window over the center door. The paneled door is flanked by sidelights with a wide semi-elliptical fanlight over the door. A broad gable porch over the foor is supported by round columns. The gable ends also have semi-elliptical attic windows.

SIGNIFICANCE

Architect: _____ Builder: _____

18. HISTORICAL OR ARCHITECTURAL IMPORTANCE:

PHOTOGRAPH

photographer: Mrs. Bakewell

date: _____ view: _____

negative on file: 87-11

Place Photograph Here

COMPILED BY:

name: _____ date: _____

organization: Old Saybrook Jr. Historical Society

address: _____

19. SOURCES:

20. SUBSEQUENT FIELD EVALUATIONS:

21. THREATS TO BUILDING OR SITE:

X none known ___highways ___vandalism ___developers ___other: _____

___renewal ___private ___deterioration ___zoning ___explanation: _____





STATE OF CONNECTICUT

CONNECTICUT HISTORICAL COMMISSION
59 South Prospect Street, Hartford, Connecticut 06106
(203) 566-3005

HISTORIC RESOURCES INVENTORY FORM
For Buildings and Structures

FOR OFFICE USE ONLY
TOWN NO.: SITE NO.:
UTM: 18/__/____/____/__/____
QUAD:
DISTRICT: S NR: ACTUAL POTENTIAL

IDENTIFICATION

1. BUILDING NAME: Common: _____ Historic: Treadway Place
2. TOWN/CITY: Old Saybrook VILLAGE: _____ COUNTY: Middlesex
3. STREET & NUMBER (and/or location): 75 Old Boston Post Road
4. OWNER(S): Hughes __ PUBLIC X PRIVATE
5. USE: Present: Residence Historic: Residence
6. ACCESSIBILITY TO PUBLIC: Exterior visible from public road: X yes __ no
   Interior accessible: __ yes, explain _____ X no

DESCRIPTION

7. STYLE OF BUILDING: Late Federal DATE OF CONSTRUCTION: 1843-45
8. MATERIAL(S) (indicate use or location when appropriate):
   - X clapboard
   - __ wood shingle
   - __ board & batten
   - __ aluminum siding
   - __ other:
   - __ asbestos siding
   - __ asphalt siding
   - __ stucco
   - __ concrete: type: _____
   - __ brick
   - __ fieldstone
   - __ cobblestone
   - __ cut stone: type: _____
9. STRUCTURAL SYSTEM:
   - X wood frame: __ post and beam __ balloon
   - __ load bearing masonry
   - __ structural iron or steel
   - __ other: _____
10. ROOF: type:
    - X gable, __ flat, __ mansard, __ monitor, __ sawtooth
    - __ gambrel, __ shed, __ hip, __ round, __ other _____
    - material:
    - __ wood shingle, __ roll asphalt, __ tin, __ slate
    - __ asphalt shingle, __ built up, __ tile, __ other: _____
11. NUMBER OF STORIES: 2½ APPROXIMATE DIMENSIONS: 26 x 32
12. CONDITION: Structural: __ excellent X good __ fair __ deteriorated
    Exterior: __ excellent X good __ fair __ deteriorated
13. INTEGRITY: Location: X on original site __ moved, when: _____
    Alterations: X no __ yes, explain: _____
14. RELATED OUTBUILDINGS OR LANDSCAPE FEATURES:
    - __ barn, __ shed, __ garage, __ other landscape features or buildings: _____
    - __ carriage house, __ shop, __ garden
15. SURROUNDING ENVIRONMENT:
    - __ open land, __ woodland, X residential, __ scattered buildings visible from site
    - __ commercial, __ industrial, __ rural, __ high building density
16. INTERRELATIONSHIP OF BUILDING AND SURROUNDINGS:

7. OTHER NOTABLE FEATURES OF BUILDING OR SITE (interior and/or exterior):

This house has a fully pedimented gable facade facing the road with modest overhang and modillions all around. The front door has 3/4 style location flanked by wide pilasters and capped by an unusual round headed cornice. The house features a half round fanlight attic window.

IGNIFICANCE

Architect: _____ Builder: _____

18. HISTORICAL OR ARCHITECTURAL IMPORTANCE:

Also known as the Major Hart House.

HOTOGRAPH

photographer: Mrs. Bakewell

date: _____ view: _____

negative on file: 87-14

Place Photograph Here

OMPILED BY:

name: _____ date: _____

organization: Old Saybrook Jr. Historical Society

address: _____

19. SOURCES:

20. SUBSEQUENT FIELD EVALUATIONS:

1. THREATS TO BUILDING OR SITE:

X none known ___ highways ___ vandalism ___ developers ___ other: _____

___ renewal ___ private ___ deterioration ___ zoning ___ explanation: _____

STATE OF CONNECTICUT

CONNECTICUT HISTORICAL COMMISSION
59 South Prospect Street, Hartford, Connecticut 06106
(203) 566-3005

HISTORIC RESOURCES INVENTORY FORM
For Buildings and Structures

FOR OFFICE USE ONLY
TOWN NO.: SITE NO.:
UTM: 18/_/___/___/___/___/___
QUAD:
DISTRICT: S NR: ACTUAL POTENTIAL

IDENTIFICATION

1. BUILDING NAME: Common: _____ Historic: Shepard, Rufus C. House
2. TOWN/CITY: Old Saybrook VILLAGE: _____ COUNTY: Middlesex
3. STREET & NUMBER (and/or location): 83 Old Boston Post Road
4. OWNER(S): Mathers __ PUBLIC X PRIVATE
5. USE: Present: Residence Historic: Residence
6. ACCESSIBILITY TO PUBLIC: Exterior visible from public road: X yes __ no
   Interior accessible: __ yes, explain _____ X no

DESCRIPTION

7. STYLE OF BUILDING: Greek Revival DATE OF CONSTRUCTION: 1847
8. MATERIAL(S) (indicate use or location when appropriate):
   X clapboard; __ asbestos siding; __ brick
   __ wood shingle; __ asphalt siding; __ fieldstone
   __ board & batten; __ stucco; __ cobblestone
   __ aluminum siding; __ concrete: type: _____; __ cut stone: type: _____
   __ other:
9. STRUCTURAL SYSTEM:
   X wood frame: __ post and beam __ balloon
   __ load bearing masonry; __ structural iron or steel
   __ other: _____
10. ROOF: type:
    X gable; __ flat; __ mansard; __ monitor; __ sawtooth
    __ gambrel; __ shed; __ hip; __ round; __ other _____
    material:
    __ wood shingle; __ roll asphalt; __ tin; __ slate
    X asphalt shingle; __ built up; __ tile; __ other: _____
11. NUMBER OF STORIES: 2½ APPROXIMATE DIMENSIONS: 34 x 30
12. CONDITION: Structural: __ excellent X good __ fair __ deteriorated
    Exterior: __ excellent X good __ fair __ deteriorated
13. INTEGRITY: Location: X on original site __ moved, when: _____
    Alterations: X no __ yes, explain: _____
14. RELATED OUTBUILDINGS OR LANDSCAPE FEATURES:
    __ barn; __ shed; __ garage; __ other landscape features or buildings: _____
    __ carriage house; __ shop; __ garden
15. SURROUNDING ENVIRONMENT:
    __ open land; __ woodland; X residential; __ scattered buildings visible from site
    __ commercial; __ industrial; __ rural; __ high building density
16. INTERRELATIONSHIP OF BUILDING AND SURROUNDINGS:

17. OTHER NOTABLE FEATURES OF BUILDING OR SITE (interior and/or exterior):

This five bay Greek Revival has fully pedimented gables with a wide roof overhang all around. It has wide frieze and corner pilasters and typical Greek Revival door detailing. The door is recessed slightly within wide pilasters and entablature and is flanked by narrow sidelights.

SIGNIFICANCE

Architect: _____ Builder: _____

18. HISTORICAL OR ARCHITECTURAL IMPORTANCE:

PHOTOGRAPH

photographer: Mrs. Bakewell

date: _____ view: _____

negative on file: 87-15

Place Photograph Here

COMPILED BY:

name: _____ date: _____

organization: Old Saybrook Jr. Historical Society

address: _____

19. SOURCES:

20. SUBSEQUENT FIELD EVALUATIONS:

21. THREATS TO BUILDING OR SITE:

X none known ___highways ___vandalism ___developers ___other: _____

___renewal ___private ___deterioration ___zoning ___explanation: _____





STATE OF CONNECTICUT

CONNECTICUT HISTORICAL COMMISSION
59 South Prospect Street, Hartford, Connecticut 06106
(203) 566-3005

HISTORIC RESOURCES INVENTORY FORM
For Buildings and Structures

FOR OFFICE USE ONLY
TOWN NO.: SITE NO.:
UTM: 18/__/____/____/__/____
QUAD:
DISTRICT: S NR: ACTUAL POTENTIAL

IDENTIFICATION

1. BUILDING NAME: Common: _____ Historic: _____
2. TOWN/CITY: Old Saybrook VILLAGE: _____ COUNTY: Middlesex
3. STREET & NUMBER (and/or location): 97 Old Boston Post Road and Cottage Place
4. OWNER(S): Ayer __ PUBLIC X PRIVATE
5. USE: Present: Residence Historic: Residence
6. ACCESSIBILITY TO PUBLIC: Exterior visible from public road: X yes __ no
   Interior accessible: __ yes, explain _____ X no

DESCRIPTION

7. STYLE OF BUILDING: Victorian DATE OF CONSTRUCTION: 1810
8. MATERIAL(S) (indicate use or location when appropriate):
   - X clapboard
   - __ wood shingle
   - __ board & batten
   - __ aluminum siding
   - __ other:
   - __ asbestos siding
   - __ asphalt siding
   - __ stucco
   - __ concrete: type: _____
   - __ brick
   - __ fieldstone
   - __ cobblestone
   - __ cut stone: type: _____
9. STRUCTURAL SYSTEM:
   - X wood frame: __ post and beam __ balloon
   - __ load bearing masonry
   - __ structural iron or steel
   - __ other: _____
10. ROOF: type:
    - X gable
    - __ gambrel
    - __ flat
    - __ shed
    - __ mansard
    - __ hip
    - __ monitor
    - __ round
    - __ sawtooth
    - __ other _____

    material:
    - __ wood shingle
    - X asphalt shingle
    - __ roll asphalt
    - __ built up
    - __ tin
    - __ tile
    - __ slate
    - __ other: _____
11. NUMBER OF STORIES: 2½ APPROXIMATE DIMENSIONS: 23 x 44
12. CONDITION: Structural: __ excellent X good __ fair __ deteriorated
    Exterior: __ excellent X good __ fair __ deteriorated
13. INTEGRITY: Location: X on original site __ moved, when: _____
    Alterations: X no __ yes, explain: _____
14. RELATED OUTBUILDINGS OR LANDSCAPE FEATURES:
    - __ barn
    - __ carriage house
    - __ shed
    - __ shop
    - __ garage
    - __ garden
    - __ other landscape features or buildings: _____
15. SURROUNDING ENVIRONMENT:
    - __ open land
    - __ commercial
    - __ woodland
    - __ industrial
    - X residential
    - __ rural
    - __ scattered buildings visible from site
    - __ high building density
16. INTERRELATIONSHIP OF BUILDING AND SURROUNDINGS:

17. OTHER NOTABLE FEATURES OF BUILDING OR SITE (interior and/or exterior):

This Victorian has a three bay gable facade facing the road with wide overhang all around without boxed cornices. The house has a flat roofed porch on front supported by square posts with brackets. There is a stained glass, round headed, double hung stairwell window on the side facade.

SIGNIFICANCE

Architect: _____ Builder: _____

18. HISTORICAL OR ARCHITECTURAL IMPORTANCE:

PHOTOGRAPH

photographer: Mrs. Bakewell

date: _____ view: _____

negative on file: 87-18

Place Photograph Here

COMPILED BY:

name: _____ date: _____

organization: Old Saybrook Jr. Historical Society

address: _____

19. SOURCES:

20. SUBSEQUENT FIELD EVALUATIONS:

21. THREATS TO BUILDING OR SITE:

X none known ___highways ___vandalism ___developers ___other: _____

___renewal ___private ___deterioration ___zoning ___explanation: _____

STATE OF CONNECTICUT

CONNECTICUT HISTORICAL COMMISSION
59 South Prospect Street, Hartford, Connecticut 06106
(203) 566-3005

HISTORIC RESOURCES INVENTORY FORM
For Buildings and Structures

FOR OFFICE USE ONLY
TOWN NO.: SITE NO.:
UTM: 18/__/____/____/__/__
QUAD:
DISTRICT: S NR: ACTUAL POTENTIAL

IDENTIFICATION

1. BUILDING NAME: Common: _____ Historic: _____
2. TOWN/CITY: Old Saybrook VILLAGE: _____ COUNTY: Middlesex
3. STREET & NUMBER (and/or location): 37 Cottage Place (off Boston Post Road)
4. OWNER(S): Barnes __ PUBLIC X PRIVATE
5. USE: Present: Residence Historic: Residence
6. ACCESSIBILITY TO PUBLIC: Exterior visible from public road: X yes __ no
   Interior accessible: __ yes, explain _____ X no

DESCRIPTION

7. STYLE OF BUILDING: Shingle Style DATE OF CONSTRUCTION: Late 19th centur
8. MATERIAL(S) (indicate use or location when appropriate):
   - __ clapboard
   - X wood shingle
   - __ board & batten
   - __ aluminum siding
   - __ other:
   - __ asbestos siding
   - __ asphalt siding
   - __ stucco
   - __ concrete: type: _____
   - __ brick
   - __ fieldstone
   - __ cobblestone
   - __ cut stone: type: _____
9. STRUCTURAL SYSTEM:
   - X wood frame: __ post and beam __ balloon
   - __ load bearing masonry
   - __ structural iron or steel
   - __ other: _____
10. ROOF: type:
    - X gable
    - __ gambrel
    - __ flat
    - __ shed
    - __ mansard
    - __ hip
    - __ monitor
    - __ round
    - __ sawtooth
    - __ other _____

    material:
    - __ wood shingle
    - __ asphalt shingle
    - __ roll asphalt
    - __ built up
    - __ tin
    - __ tile
    - __ slate
    - __ other: _____
11. NUMBER OF STORIES: 2½ APPROXIMATE DIMENSIONS: 25 x 30
12. CONDITION: Structural: __ excellent X good __ fair __ deteriorated
    Exterior: __ excellent X good __ fair __ deteriorated
13. INTEGRITY: Location: X on original site __ moved, when: _____
    Alterations: X no __ yes, explain: _____
14. RELATED OUTBUILDINGS OR LANDSCAPE FEATURES:
    - __ barn
    - __ carriage house
    - __ shed
    - __ shop
    - __ garage
    - __ garden
    - __ other landscape features or buildings: _____
15. SURROUNDING ENVIRONMENT:
    - __ open land
    - __ commercial
    - __ woodland
    - __ industrial
    - X residential
    - __ rural
    - __ scattered buildings visible from site
    - __ high building density
16. INTERRELATIONSHIP OF BUILDING AND SURROUNDINGS:

17. OTHER NOTABLE FEATURES OF BUILDING OR SITE (interior and/or exterior):

This house has a wide gable facade facing the road with a slight roof overhang all around. The gable end is pedimented and features a semi-elliptical fanlight attic window. The door has a corner location flanked by narrow pilasters with a capped entablature.

SIGNIFICANCE

Architect: _____ Builder: _____

18. HISTORICAL OR ARCHITECTURAL IMPORTANCE:

PHOTOGRAPH

photographer: Mrs. Bakewell

date: _____ view: _____

negative on file: 87-16

COMPILED BY:

name: _____ date: _____

organization: Old Saybrook Jr. Historical Society

address: _____

Place Photograph Here

19. SOURCES:

20. SUBSEQUENT FIELD EVALUATIONS:

21. THREATS TO BUILDING OR SITE:

X none known ___highways ___vandalism ___developers ___ other: _____

___renewal ___private ___deterioration ___zoning ___ explanation: _____



31-G

STATE OF CONNECTICUT

CONNECTICUT HISTORICAL COMMISSION
59 South Prospect Street, Hartford, Connecticut 06106
(203) 566-3005

HISTORIC RESOURCES INVENTORY FORM
For Buildings and Structures

FOR OFFICE USE ONLY
TOWN NO.: SITE NO.:
UTM: 18/__/____/____/____/____
QUAD:
DISTRICT: S NR: ACTUAL POTENTIAL

IDENTIFICATION

1. BUILDING NAME: Common: _____ Historic: Dr. Samuel Carter
2. TOWN/CITY: Old Saybrook VILLAGE: _____ COUNTY: Middlesex
3. STREET & NUMBER (and/or location): 101 Old Boston Post Road
4. OWNER(S): _____ __ PUBLIC X PRIVATE
5. USE: Present: Home-Dance School Historic: _____
6. ACCESSIBILITY TO PUBLIC: Exterior visible from public road: X yes __ no
   Interior accessible: __ yes, explain _____ X no

DESCRIPTION

7. STYLE OF BUILDING: Colonial DATE OF CONSTRUCTION: 1805
8. MATERIAL(S) (indicate use or location when appropriate):
   - X clapboard
   - __ wood shingle
   - __ board & batten
   - __ aluminum siding
   - __ other:
   - __ asbestos siding
   - __ asphalt siding
   - __ stucco
   - __ concrete: type: _____
   - __ brick
   - __ fieldstone
   - __ cobblestone
   - __ cut stone: type: _____
9. STRUCTURAL SYSTEM:
   - X wood frame: X post and beam __ balloon
   - __ load bearing masonry
   - __ structural iron or steel
   - __ other: _____
10. ROOF: type:
    - X gable
    - __ gambrel
    - __ flat
    - __ shed
    - __ mansard
    - __ hip
    - __ monitor
    - __ round
    - __ sawtooth
    - __ other _____

    material:
    - __ wood shingle
    - X asphalt shingle
    - __ roll asphalt
    - __ built up
    - __ tin
    - __ tile
    - __ slate
    - __ other: _____
11. NUMBER OF STORIES: 2½ APPROXIMATE DIMENSIONS: 20 x 47
12. CONDITION: Structural: X excellent __ good __ fair __ deteriorated
    Exterior: X excellent __ good __ fair __ deteriorated
13. INTEGRITY: Location: X on original site __ moved, when: _____
    Alterations: __ no X yes, explain: _____
14. RELATED OUTBUILDINGS OR LANDSCAPE FEATURES:
    - __ barn
    - __ carriage house
    - __ shed
    - __ shop
    - X garage studio
    - __ garden
    - __ other landscape features or buildings: _____
15. SURROUNDING ENVIRONMENT:
    - __ open land
    - X commercial
    - __ woodland
    - __ industrial
    - __ residential
    - __ rural
    - __ scattered buildings visible from site
    - __ high building density
16. INTERRELATIONSHIP OF BUILDING AND SURROUNDINGS:

17. OTHER NOTABLE FEATURES OF BUILDING OR SITE (interior and/or exterior):

This house has a wide roof overhang all around with long thin return cornices. A two bay gable facade faces the road with a vine covered porch supported by square posts.

SIGNIFICANCE

Architect: _____ Builder: _____

18. HISTORICAL OR ARCHITECTURAL IMPORTANCE:

PHOTOGRAPH

photographer: Mrs. Bakewell

date: _____ view: _____

negative on file: 87-20, & 88-1

Place Photograph Here

COMPILED BY:

name: _____ date: _____

organization: Old Saybrook Jr. Historical Society

address: _____

19. SOURCES:

20. SUBSEQUENT FIELD EVALUATIONS:

21. THREATS TO BUILDING OR SITE:

X none known ___highway ___vandalism ___developers ___other: _____

___renewal ___private ___deterioration ___zoning ___explanation: _____

STATE OF CONNECTICUT

CONNECTICUT HISTORICAL COMMISSION
59 South Prospect Street, Hartford, Connecticut 06106
(203) 566-3005

HISTORIC RESOURCES INVENTORY FORM
For Buildings and Structures

FOR OFFICE USE ONLY
TOWN NO.: SITE NO.:
UTM: 18/__/____/____/__/____
QUAD:
DISTRICT: S NR: ACTUAL POTENTIAL

IDENTIFICATION

1. BUILDING NAME: Common: _____ Historic: _____
2. TOWN/CITY: Old Saybrook VILLAGE: _____ COUNTY: Middlesex
3. STREET & NUMBER (and/or location): 107 Old Boston Post Road
4. OWNER(S): Duneau __ PUBLIC X PRIVATE
5. USE: Present: Residence Historic: Residence
6. ACCESSIBILITY TO PUBLIC: Exterior visible from public road: X yes __ no
   Interior accessible: __ yes, explain _____ X no

DESCRIPTION

7. STYLE OF BUILDING: Late Victorian DATE OF CONSTRUCTION: 1900
8. MATERIAL(S) (indicate use or location when appropriate):
   - X clapboard
   - __ wood shingle
   - __ board & batten
   - __ aluminum siding
   - __ other:
   - __ asbestos siding
   - __ asphalt siding
   - __ stucco
   - __ concrete: type: _____
   - __ brick
   - __ fieldstone
   - __ cobblestone
   - __ cut stone: type: _____
9. STRUCTURAL SYSTEM:
   - X wood frame: __ post and beam __ balloon
   - __ load bearing masonry
   - __ structural iron or steel
   - __ other: _____
10. ROOF: type:
    - X gable
    - __ gambrel
    - __ flat
    - __ shed
    - __ mansard
    - __ hip
    - __ monitor
    - __ round
    - __ sawtooth
    - __ other _____

    material:
    - __ wood shingle
    - X asphalt shingle
    - __ roll asphalt
    - __ built up
    - __ tin
    - __ tile
    - __ slate
    - __ other: _____
11. NUMBER OF STORIES: 2½ APPROXIMATE DIMENSIONS: 26 x 26
12. CONDITION: Structural: __ excellent X good __ fair __ deteriorated
    Exterior: __ excellent X good __ fair __ deteriorated
13. INTEGRITY: Location: X on original site __ moved, when: _____
    Alterations: X no __ yes, explain: _____
14. RELATED OUTBUILDINGS OR LANDSCAPE FEATURES:
    - __ barn
    - __ carriage house
    - __ shed
    - __ shop
    - __ garage
    - __ garden
    - __ other landscape features or buildings: _____
15. SURROUNDING ENVIRONMENT:
    - __ open land
    - __ commercial
    - __ woodland
    - __ industrial
    - X residential
    - __ rural
    - __ scattered buildings visible from site
    - __ high building density
16. INTERRELATIONSHIP OF BUILDING AND SURROUNDINGS:

7. OTHER NOTABLE FEATURES OF BUILDING OR SITE (interior and/or exterior):

This Victorian has a three bay gable facade facing the road with wide roof overhang all around. It has characteristic Victorian roof overhang at the eaves (without boxed cornices). The house features two pointed attic windows with matching shutters. There is a flat roofed porch on front supported by square chamberred posts with delicate brackets and the porch has a square post balustrade. A round headed stairwell window, typical of many Victorian homes, has a divided light border.

GNIFICANCE

Architect: _____ Builder: _____

18. HISTORICAL OR ARCHITECTURAL IMPORTANCE:

HOTOGRAPH

photographer: C. Lundberg

date: _____ view: _____

negative on file: 126-12

Place Photograph Here

OMPILED BY:

name: _____ date: _____

organization: Old Saybrook Jr. Historical Society

address: _____

19. SOURCES:

20. SUBSEQUENT FIELD EVALUATIONS:

21. THREATS TO BUILDING OR SITE:

X none known ___highways ___vandalism ___developers ___other: _____

___renewal ___private ___deterioration ___zoning ___explanation: _____



STATE OF CONNECTICUT

CONNECTICUT HISTORICAL COMMISSION
59 South Prospect Street, Hartford, Connecticut 06106
(203) 566-3005

HISTORIC RESOURCES INVENTORY FORM
For Buildings and Structures

FOR OFFICE USE ONLY
TOWN NO.: SITE NO.:
UTM: 18/__/____/____/__/____
QUAD:
DISTRICT: S NR: ACTUAL POTENTIAL

IDENTIFICATION

1. BUILDING NAME: Common: Ford Place Historic: Ford, Russell
2. TOWN/CITY: Old Saybrook VILLAGE: ____ COUNTY: Middlesex
3. STREET & NUMBER (and/or location): 113 Old Boston Post Road
4. OWNER(S): George Petry __ PUBLIC X PRIVATE
5. USE: Present: Residence Historic: Residence
6. ACCESSIBILITY TO PUBLIC: Exterior visible from public road: X yes __ no
   Interior accessible: __ yes, explain ____ X no

DESCRIPTION

7. STYLE OF BUILDING: Half House DATE OF CONSTRUCTION: c1800-1812
8. MATERIAL(S) (indicate use or location when appropriate):
   - X clapboard
   - __ wood shingle
   - __ board & batten
   - __ aluminum siding
   - __ other:
   - __ asbestos siding
   - __ asphalt siding
   - __ stucco
   - __ concrete: type: ____
   - __ brick
   - __ fieldstone
   - __ cobblestone
   - __ cut stone: type: ____
9. STRUCTURAL SYSTEM:
   - X wood frame: __ post and beam __ balloon
   - __ load bearing masonry
   - __ structural iron or steel
   - __ other:
10. ROOF: type:
    - X gable
    - __ gambrel
    - __ flat
    - __ shed
    - __ mansard
    - __ hip
    - __ monitor
    - __ round
    - __ sawtooth
    - __ other

    material:
    - __ wood shingle
    - X asphalt shingle
    - __ roll asphalt
    - __ built up
    - __ tin
    - __ tile
    - __ slate
    - __ other:
11. NUMBER OF STORIES: 2½ APPROXIMATE DIMENSIONS: 24 x 28
12. CONDITION: Structural: __ excellent X good __ fair __ deteriorated
    Exterior: __ excellent X good __ fair __ deteriorated
13. INTEGRITY: Location: X on original site __ moved, when: ____
    Alterations: X no __ yes, explain: ____
14. RELATED OUTBUILDINGS OR LANDSCAPE FEATURES:
    - __ barn
    - __ carriage house
    - __ shed
    - __ shop
    - __ garage
    - __ garden
    - __ other landscape features or buildings:
15. SURROUNDING ENVIRONMENT:
    - __ open land
    - __ commercial
    - __ woodland
    - __ industrial
    - X residential
    - __ rural
    - __ scattered buildings visible from site
    - __ high building density
16. INTERRELATIONSHIP OF BUILDING AND SURROUNDINGS:

17. OTHER NOTABLE FEATURES OF BUILDING OR SITE (interior and/or exterior):

This house has half house styling with slight roof overhang and denticulated entablature. The front door has a corner location flanked by modest pilasters with capped denticulated entablature.

SIGNIFICANCE

Architect: _____ Builder: _____

18. HISTORICAL OR ARCHITECTURAL IMPORTANCE:

PHOTOGRAPH

photographer: Mrs. Bakewell

date: _____ view: _____

negative on file: 87-17

Place Photograph Here

COMPILED BY:

name: _____ date: _____

organization: Old Saybrook Jr. Historical Society

address: _____

19. SOURCES:

20. SUBSEQUENT FIELD EVALUATIONS:

21. THREATS TO BUILDING OR SITE:

X none known ___highways ___vandalism ___developers ___other: _____

___renewal ___private ___deterioration ___zoning ___explanation: _____

STATE OF CONNECTICUT

ONNECTICUT HISTORICAL COMMISSION
59 South Prospect Street, Hartford, Connecticut 06106
(203) 566-3005

HISTORIC RESOURCES INVENTORY FORM
For Buildings and Structures

FOR OFFICE USE ONLY
TOWN NO.: SITE NO.:
UTM: 18/__/____/____/__/____
QUAD:
DISTRICT: S NR: ACTUAL POTENTIAL

IDENTIFICATION

1. BUILDING NAME: Common: _____ Historic: _____
2. TOWN/CITY: Old Saybrook VILLAGE: _____ COUNTY: Middlesex
3. STREET & NUMBER (and/or location): 129 Old Boston Post Road
4. OWNER(S): Wilke __ PUBLIC X PRIVATE
5. USE: Present: Residence Historic: Residence
6. ACCESSIBILITY TO PUBLIC: Exterior visible from public road: X yes __ no
   Interior accessible: __ yes, explain _____ X no

DESCRIPTION

7. STYLE OF BUILDING: Victorian DATE OF CONSTRUCTION: Early 20th centur
8. MATERIAL(S) (indicate use or location when appropriate):
   - __ clapboard
   - X wood shingle
   - __ board & batten
   - __ aluminum siding
   - __ other:
   - __ asbestos siding
   - __ asphalt siding
   - __ stucco
   - __ concrete: type: _____
   - __ brick
   - X fieldstone foundation
   - __ cobblestone
   - __ cut stone: type: _____
9. STRUCTURAL SYSTEM:
   - X wood frame: __ post and beam __ balloon
   - __ load bearing masonry
   - __ structural iron or steel
   - __ other: _____
10. ROOF: type:
    - X gable, __ flat, __ mansard, __ monitor, __ sawtooth
    - __ gambrel, __ shed, __ hip, __ round, __ other _____
    - material:
    - __ wood shingle, __ roll asphalt, __ tin, __ slate
    - X asphalt shingle, __ built up, __ tile, __ other: _____
11. NUMBER OF STORIES: 1½ APPROXIMATE DIMENSIONS: 20 x 30
12. CONDITION: Structural: __ excellent __ good X fair __ deteriorated
    Exterior: __ excellent __ good X fair __ deteriorated
13. INTEGRITY: Location: X on original site __ moved, when: _____
    Alterations: __ no X yes, explain: Extensive
14. RELATED OUTBUILDINGS OR LANDSCAPE FEATURES:
    - __ barn, __ shed, __ garage, __ other landscape features or buildings: _____
    - __ carriage house, __ shop, __ garden
15. SURROUNDING ENVIRONMENT:
    - __ open land, __ woodland, X residential, __ scattered buildings visible from site
    - __ commercial, __ industrial, __ rural, __ high building density
16. INTERRELATIONSHIP OF BUILDING AND SURROUNDINGS:

17. OTHER NOTABLE FEATURES OF BUILDING OR SITE (interior and/or exterior):

This building has a wide roof overhang all around without boxed cornices. The fieldstone foundation and roof overhang are the only indications of age, otherwise the building has been drastically altered by expansion and renovations.

SIGNIFICANCE

Architect: _____ Builder: _____

18. HISTORICAL OR ARCHITECTURAL IMPORTANCE:

PHOTOGRAPH

photographer: C. Lundberg

date: _____ view: _____

negative on file: 126-13

Place Photograph Here

COMPILED BY:

name: _____ date: _____

organization: Old Saybrook Jr. Historical Society

address: _____

19. SOURCES:

20. SUBSEQUENT FIELD EVALUATIONS:

1 THREATS TO BUILDING OR SITE:

X none known __highways ___ vandalism ___developers ___ other: _____

__renewal __private ___ deterioration ___zoning ___ explanation: _____



STATE OF CONNECTICUT

CONNECTICUT HISTORICAL COMMISSION
59 South Prospect Street, Hartford, Connecticut 06106
(203) 566-3005

HISTORIC RESOURCES INVENTORY FORM
For Buildings and Structures

FOR OFFICE USE ONLY
TOWN NO.: SITE NO.:
UTM: 18/__/__/__/__/__/__
QUAD:
DISTRICT: S NR: ACTUAL POTENTIAL

IDENTIFICATION

1. BUILDING NAME: Common: _____ Historic: _____
2. TOWN/CITY: Old Saybrook VILLAGE: _____ COUNTY: Middlesex
3. STREET & NUMBER (and/or location): 151 Old Boston Post Road
4. OWNER(S): Bush __ PUBLIC X PRIVATE
5. USE: Present: Residence Historic: Residence
6. ACCESSIBILITY TO PUBLIC: Exterior visible from public road: X yes __ no
   Interior accessible: __ yes, explain _____ X no

DESCRIPTION

7. STYLE OF BUILDING: Shingle Style Cottage DATE OF CONSTRUCTION: Late 19th century
8. MATERIAL(S) (indicate use or location when appropriate):
   - __ clapboard
   - X wood shingle
   - __ board & batten
   - __ aluminum siding
   - __ other:
   - __ asbestos siding
   - __ asphalt siding
   - __ stucco
   - __ concrete: type: _____
   - __ brick
   - X fieldstone foundation
   - __ cobblestone
   - __ cut stone: type: _____
9. STRUCTURAL SYSTEM:
   - X wood frame: __ post and beam __ balloon
   - __ load bearing masonry
   - __ structural iron or steel
   - __ other: _____
10. ROOF: type:
    - X gable __ flat __ mansard __ monitor __ sawtooth
    - __ gambrel __ shed __ hip __ round __ other _____
    - material:
    - __ wood shingle __ roll asphalt __ tin __ slate
    - __ asphalt shingle __ built up __ tile __ other: _____
11. NUMBER OF STORIES: 1½ APPROXIMATE DIMENSIONS: 20 x 30
12. CONDITION: Structural: __ excellent __ good X fair __ deteriorated
    Exterior: __ excellent __ good X fair __ deteriorated
13. INTEGRITY: Location: X on original site __ moved, when: _____
    Alterations: __ no X yes, explain: Various changes
14. RELATED OUTBUILDINGS OR LANDSCAPE FEATURES:
    - __ barn __ shed __ garage __ other landscape features or buildings: _____
    - __ carriage house __ shop __ garden _____
15. SURROUNDING ENVIRONMENT:
    - __ open land __ woodland X residential __ scattered buildings visible from site
    - __ commercial __ industrial __ rural __ high building density
16. INTERRELATIONSHIP OF BUILDING AND SURROUNDINGS:

17. OTHER NOTABLE FEATURES OF BUILDING OR SITE (interior and/or exterior):

This small shingle style cottage has a two bay gable facade facing the street. It has a wide roof overhang all around without boxed cornices. There is a wide shed roofed porch on front supported by turned posts. The building has a fieldstone foundation.

IGNIFICANCE

Architect: _____ Builder: _____

18. HISTORICAL OR ARCHITECTURAL IMPORTANCE:

OTOGRAPH

hotographer: C. Lundberg

ate: _____ view: _____

egative on file: 126-15

Place Photograph Here

MPILED BY:

ame: _____ date: _____

ganization: Old Saybrook Jr. Historical Society

ddress: _____

SOURCES:

SUBSEQUENT FIELD EVALUATIONS:

HREATS TO BUILDING OR SITE:

none known ___highways ___vandalism ___developers ___other: _____

renewal ___private ___deterioration ___zoning ___explanation: _____

STATE OF CONNECTICUT

CONNECTICUT HISTORICAL COMMISSION
59 South Prospect Street, Hartford, Connecticut 06106
(203) 566-3005

HISTORIC RESOURCES INVENTORY FORM
For Buildings and Structures

FOR OFFICE USE ONLY
TOWN NO.: SITE NO.:
UTM: 18/__/____/____/__/____
QUAD:
DISTRICT: S NR: ACTUAL POTENTIAL

IDENTIFICATION

1. BUILDING NAME: Common: _____ Historic: _____
2. TOWN/CITY: Old Saybrook VILLAGE: _____ COUNTY: Middlesex
3. STREET & NUMBER (and/or location): 159 Old Boston Post Road
4. OWNER(S): Chisholm __ PUBLIC X PRIVATE
5. USE: Present: Residence Historic: Residence
6. ACCESSIBILITY TO PUBLIC: Exterior visible from public road: X yes __ no
   Interior accessible: __ yes, explain _____ X no

DESCRIPTION

7. STYLE OF BUILDING: Shingle Style DATE OF CONSTRUCTION: Late 19th Century
8. MATERIAL(S) (indicate use or location when appropriate):
   - __ clapboard
   - X wood shingle
   - __ board & batten
   - __ aluminum siding
   - __ other:
   - __ asbestos siding
   - __ asphalt siding
   - __ stucco
   - __ concrete: type: _____
   - __ brick
   - __ fieldstone
   - __ cobblestone
   - __ cut stone: type: _____
9. STRUCTURAL SYSTEM:
   - X wood frame: __ post and beam __ balloon
   - __ load bearing masonry
   - __ structural iron or steel
   - __ other: _____
10. ROOF: type:
    - X gable, __ flat, __ mansard, __ monitor, __ sawtooth
    - __ gambrel, __ shed, __ hip, __ round, __ other _____
    - material:
    - __ wood shingle, __ roll asphalt, __ tin, __ slate
    - X asphalt shingle, __ built up, __ tile, __ other: _____
11. NUMBER OF STORIES: 2½ APPROXIMATE DIMENSIONS: 25 x 40
12. CONDITION: Structural: __ excellent __ good X fair __ deteriorated
    Exterior: __ excellent __ good X fair __ deteriorated
13. INTEGRITY: Location: X on original site __ moved, when: _____
    Alterations: __ no X yes, explain: _____
14. RELATED OUTBUILDINGS OR LANDSCAPE FEATURES:
    - __ barn, __ shed, __ garage, __ other landscape features or buildings: _____
    - __ carriage house, __ shop, __ garden
15. SURROUNDING ENVIRONMENT:
    - __ open land, __ woodland, X residential, __ scattered buildings visible from site
    - __ commercial, __ industrial, __ rural, __ high building density
16. INTERRELATIONSHIP OF BUILDING AND SURROUNDINGS:

This building sits fairly close to the road.

17. OTHER NOTABLE FEATURES OF BUILDING OR SITE (interior and/or exterior):

This house has a narrow gable facing the road with slight roof overhang and no boxed cornices at the eaves. A shed roofed porch on front is supported by triangular brackets and chamferred square posts.

SIGNIFICANCE

Architect _____ Object _____

18. HISTORICAL OR ARCHITECTURAL MAJOR THEME:

PHOTOGRAPH

photographer: Mrs. Bakewell

date _____ views: _____

negative on file: 88-11

Place Photograph Here

COMPILED BY:

name _____ date: _____

organization: Old Saybrook Jr. Historical Society

address _____

19. SOURCES:

20. SUBSEQUENT FIELD EVALUATIONS:

21. THREATS TO BUILDING OR SITE:

X _____





STATE OF CONNECTICUT

CONNECTICUT HISTORICAL COMMISSION
59 South Prospect Street, Hartford, Connecticut 06106
(203) 566-3005

HISTORIC RESOURCES INVENTORY FORM
For Buildings and Structures

FOR OFFICE USE ONLY
TOWN NO.: SITE NO.:
UTM: 18/__/__/__/__/__/__
QUAD:
DISTRICT: S NR: ACTUAL POTENTIAL

IDENTIFICATION

1. BUILDING NAME: Common: _____ Historic: _____
2. TOWN/CITY: Old Saybrook VILLAGE: _____ COUNTY: Middlesex
3. STREET & NUMBER (and/or location): 171 Old Boston Post Road
4. OWNER(S): Usher __ PUBLIC X PRIVATE
5. USE: Present: Dwelling Historic: Dwelling/Barn(?)
6. ACCESSIBILITY TO PUBLIC: Exterior visible from public road: X yes __ no
   Interior accessible: __ yes, explain _____ X no

DESCRIPTION

7. STYLE OF BUILDING: Colonial DATE OF CONSTRUCTION: Late 19th Centu
8. MATERIAL(S) (indicate use or location when appropriate):
   - __ clapboard
   - X wood shingle
   - __ board & batten
   - __ aluminum siding
   - __ other:
   - __ asbestos siding
   - __ asphalt siding
   - __ stucco
   - __ concrete: type: _____
   - __ brick
   - __ fieldstone
   - __ cobblestone
   - __ cut stone: type: _____
9. STRUCTURAL SYSTEM:
   - X wood frame: X post and beam __ balloon
   - __ load bearing masonry
   - __ structural iron or steel
   - __ other: _____
10. ROOF: type:
    - X gable
    - __ flat
    - __ mansard
    - __ monitor
    - __ sawtooth
    - __ gambrel
    - __ shed
    - __ hip
    - __ round
    - __ other _____

    material:
    - X wood shingle
    - __ roll asphalt
    - __ tin
    - __ slate
    - __ asphalt shingle
    - __ built up
    - __ tile
    - __ other: _____
11. NUMBER OF STORIES: 2 APPROXIMATE DIMENSIONS: 24 x 23
12. CONDITION: Structural: __ excellent __ good X fair __ deteriorated
    Exterior: __ excellent __ good X fair __ deteriorated
13. INTEGRITY: Location: X on original site __ moved, when: _____
    Alterations: __ no X yes, explain: Various Changes
14. RELATED OUTBUILDINGS OR LANDSCAPE FEATURES:
    - __ barn
    - __ carriage house
    - __ shed
    - X shop
    - __ garage
    - __ garden
    - __ other landscape features or buildings: _____
15. SURROUNDING ENVIRONMENT:
    - __ open land
    - __ commercial
    - __ woodland
    - __ industrial
    - X residential
    - __ rural
    - __ scattered buildings visible from site
    - __ high building density
16. INTERRELATIONSHIP OF BUILDING AND SURROUNDINGS:

17. OTHER NOTABLE FEATURES OF BUILDING OR SITE (interior and/or exterior):

This building has a low pitched roof with moderate roof overhang all around. It has no boxed cornices at the eaves.

IGNIFICANCE

Architect: _____ Builder: _____

18. HISTORICAL OR ARCHITECTURAL IMPORTANCE:

HOTOGRAPH

photographer: Mrs. Bakewell

date: _____ view: _____

negative on file: 88-10

Place Photograph Here

OMPILED BY:

name: _____ date: _____

organization: Old Saybrook Jr. Historical Society

address: _____

19. SOURCES:

20. SUBSEQUENT FIELD EVALUATIONS:

21. THREATS TO BUILDING OR SITE:

X none known ___highways ___vandalism ___developers ___ other: _____

___renewal ___private ___deterioration ___zoning ___ explanation: _____

31-13

29/19

STATE OF CONNECTICUT

CONNECTICUT HISTORICAL COMMISSION
59 South Prospect Street, Hartford, Connecticut 06106
(203) 566-3005

HISTORIC RESOURCES INVENTORY FORM
For Buildings and Structures

FOR OFFICE USE ONLY
TOWN NO.: SITE NO.:
UTM: 18/__/____/____/__/____
QUAD:
DISTRICT: S NR: ACTUAL POTENTIAL

IDENTIFICATION

1. BUILDING NAME: Common: _____ Historic: _____
2. TOWN/CITY: Old Saybrook VILLAGE: _____ COUNTY: Middlesex
3. STREET & NUMBER (and/or location): 177 Old Boston Post Road
4. OWNER(S): _____ __ PUBLIC X PRIVATE
5. USE: Present: Residence Historic: Residence
6. ACCESSIBILITY TO PUBLIC: Exterior visible from public road: X yes __ no
   Interior accessible: __ yes, explain _____ X no

DESCRIPTION

7. STYLE OF BUILDING: Victorian DATE OF CONSTRUCTION: Late 19th century
8. MATERIAL(S) (indicate use or location when appropriate):
   - X clapboard
   - __ wood shingle
   - __ board & batten
   - __ aluminum siding
   - __ other:
   - __ asbestos siding
   - __ asphalt siding
   - __ stucco
   - __ concrete: type: _____
   - __ brick
   - __ fieldstone
   - __ cobblestone
   - __ cut stone: type: _____
9. STRUCTURAL SYSTEM:
   - X wood frame: __ post and beam __ balloon
   - __ load bearing masonry
   - __ structural iron or steel
   - __ other: _____
10. ROOF: type:
    - X gable, __ flat, __ mansard, __ monitor, __ sawtooth
    - __ gambrel, __ shed, __ hip, __ round, __ other _____
    - material:
    - __ wood shingle, __ roll asphalt, __ tin, __ slate
    - X asphalt shingle, __ built up, __ tile, __ other: _____
11. NUMBER OF STORIES: 2½ APPROXIMATE DIMENSIONS: 20 x 35
12. CONDITION: Structural: __ excellent X good __ fair __ deteriorated
    Exterior: __ excellent X good __ fair __ deteriorated
13. INTEGRITY: Location: X on original site __ moved, when: _____
    Alterations: __ no X yes, explain: Rear addition
14. RELATED OUTBUILDINGS OR LANDSCAPE FEATURES:
    - __ barn, __ shed, __ garage, __ other landscape features or buildings: _____
    - __ carriage house, __ shop, __ garden
15. SURROUNDING ENVIRONMENT:
    - __ open land, __ woodland, X residential, __ scattered buildings visible from site
    - __ commercial, __ industrial, __ rural, __ high building density
16. INTERRELATIONSHIP OF BUILDING AND SURROUNDINGS:

17. OTHER NOTABLE FEATURES OF BUILDING OR SITE (interior and/or exterior):

This Victorian Building has been greatly altered over the years. It has a wide overhang all around and is without boxed cornices.

SIGNIFICANCE

Architect: _____ Builder: _____

18. HISTORICAL OR ARCHITECTURAL IMPORTANCE:

PHOTOGRAPH

photographer: C Lundberg

date: _____ view: _____

negative on file: 126-16

Place Photograph Here

COMPILED BY:

name: _____ date: _____

organization: Old Saybrook Jr. Historical Society

address: _____

19. SOURCES:

20. SUBSEQUENT FIELD EVALUATIONS:

21. THREATS TO BUILDING OR SITE:

X none known ___ highways ___ vandalism ___ developers ___ other: _____

___ renewal ___ private ___ deterioration ___ zoning ___ explanation: _____



STATE OF CONNECTICUT

CONNECTICUT HISTORICAL COMMISSION
59 South Prospect Street, Hartford, Connecticut 06106
(203) 566-3005

HISTORIC RESOURCES INVENTORY FORM
For Buildings and Structures

FOR OFFICE USE ONLY
TOWN NO.: SITE NO.:
UTM: 18/__/____/____/__/____
QUAD:
DISTRICT: S NR: ACTUAL POTENTIAL

IDENTIFICATION

1. BUILDING NAME: Common: _____ Historic: _____
2. TOWN/CITY: Old Saybrook VILLAGE: _____ COUNTY: Middlesex
3. STREET & NUMBER (and/or location): 191 Old Boston Post Road
4. OWNER(S): Milardo __ PUBLIC X PRIVATE
5. USE: Present: Residence Historic: Residence
6. ACCESSIBILITY TO PUBLIC: Exterior visible from public road: X yes __ no
   Interior accessible: __ yes, explain _____ X no

DESCRIPTION

7. STYLE OF BUILDING: Victorian DATE OF CONSTRUCTION: Mid 19th Century
8. MATERIAL(S) (indicate use or location when appropriate):
   - X clapboard
   - __ wood shingle
   - __ board & batten
   - __ aluminum siding
   - __ other:
   - __ asbestos siding
   - __ asphalt siding
   - __ stucco
   - __ concrete: type: _____
   - __ brick
   - __ fieldstone
   - __ cobblestone
   - __ cut stone: type: _____
9. STRUCTURAL SYSTEM:
   - X wood frame: __ post and beam __ balloon
   - __ load bearing masonry
   - __ structural iron or steel
   - __ other: _____
10. ROOF: type:
    - X gable
    - __ gambrel
    - __ flat
    - __ shed
    - __ mansard
    - __ hip
    - __ monitor
    - __ round
    - __ sawtooth
    - __ other _____

    material:
    - __ wood shingle
    - X asphalt shingle
    - __ roll asphalt
    - __ built up
    - __ tin
    - __ tile
    - __ slate
    - __ other: _____
11. NUMBER OF STORIES: 2½ APPROXIMATE DIMENSIONS: 23 x 28
12. CONDITION: Structural: __ excellent X good __ fair __ deteriorated
    Exterior: __ excellent X good __ fair __ deteriorated
13. INTEGRITY: Location: X on original site __ moved, when: _____
    Alterations: __ no X yes, explain: Side Addition
14. RELATED OUTBUILDINGS OR LANDSCAPE FEATURES:
    - __ barn
    - __ carriage house
    - __ shed
    - __ shop
    - __ garage
    - __ garden
    - __ other landscape features or buildings: _____
15. SURROUNDING ENVIRONMENT:
    - __ open land
    - __ commercial
    - __ woodland
    - __ industrial
    - X residential
    - __ rural
    - __ scattered buildings visible from site
    - __ high building density
16. INTERRELATIONSHIP OF BUILDING AND SURROUNDINGS:

17. OTHER NOTABLE FEATURES OF BUILDING OR SITE (interior and/or exterior):

This Victorian has a three bay gable facade facing the road with wide roof overhang all around, and very narrow return cornices. There is a round headed 2/2 Victorian gable attic window and a flat roofed porch supported by chamferred square posts with a decorative entablature. The porch has two cross patterned balustrades.

SIGNIFICANCE

Architect: _____ Builder: _____

18. HISTORICAL OR ARCHITECTURAL IMPORTANCE:

PHOTOGRAPH

photographer: Mrs. Bakewell

date: _____ view: _____

negative on file: 88-7

Place Photograph Here

COMPILED BY:

name: _____ date: _____

organization: Old Saybrook Jr. Historical Society

address: _____

19. SOURCES:

20. SUBSEQUENT FIELD EVALUATIONS:

21. THREATS TO BUILDING OR SITE:

X none known ___highways ___ vandalism ___developers ___ other: _____

___renewal ___private ___ deterioration ___zoning ___ explanation: _____

STATE OF CONNECTICUT

CONNECTICUT HISTORICAL COMMISSION
59 South Prospect Street, Hartford, Connecticut 06106
(203) 566-3005

HISTORIC RESOURCES INVENTORY FORM
For Buildings and Structures

FOR OFFICE USE ONLY
TOWN NO.: SITE NO.:
UTM: 18/__/____/____/__/____
QUAD:
DISTRICT: S NR: ACTUAL POTENTIAL

IDENTIFICATION

1. BUILDING NAME: Common: Emmanuel Baptist Church Historic: _____
2. TOWN/CITY: Old Saybrook VILLAGE: _____ COUNTY: Middlesex
3. STREET & NUMBER (and/or location): 195 Old Boston Post Road
4. OWNER(S): Church __ PUBLIC X PRIVATE
5. USE: Present: Church Historic: _____
6. ACCESSIBILITY TO PUBLIC: Exterior visible from public road: X yes __ no
   Interior accessible: X yes, explain Services __ no

DESCRIPTION

7. STYLE OF BUILDING: Contemporary DATE OF CONSTRUCTION: 1970's
8. MATERIAL(S) (indicate use or location when appropriate):
   - __ clapboard
   - __ wood shingle
   - __ board & batten
   - __ aluminum siding
   - __ other:
   - __ asbestos siding
   - __ asphalt siding
   - __ stucco
   - __ concrete: type: _____
   - __ brick
   - __ fieldstone
   - __ cobblestone
   - __ cut stone: type: _____
9. STRUCTURAL SYSTEM:
   - X wood frame: __ post and beam __ balloon
   - __ load bearing masonry
   - __ structural iron or steel
   - __ other: _____
10. ROOF: type:
    - X gable
    - __ gambrel
    - __ flat
    - __ shed
    - __ mansard
    - __ hip
    - __ monitor
    - __ round
    - __ sawtooth
    - __ other _____

    material:
    - __ wood shingle
    - X asphalt shingle
    - __ roll asphalt
    - __ built up
    - __ tin
    - __ tile
    - __ slate
    - __ other: _____
11. NUMBER OF STORIES: 1½ APPROXIMATE DIMENSIONS: 25 x 60
12. CONDITION: Structural: __ excellent X good __ fair __ deteriorated
    Exterior: __ excellent X good __ fair __ deteriorated
13. INTEGRITY: Location: X on original site __ moved, when: _____
    Alterations: X no __ yes, explain: _____
14. RELATED OUTBUILDINGS OR LANDSCAPE FEATURES:
    - __ barn
    - __ carriage house
    - __ shed
    - __ shop
    - __ garage
    - __ garden
    - __ other landscape features or buildings: _____
15. SURROUNDING ENVIRONMENT:
    - __ open land
    - __ commercial
    - __ woodland
    - __ industrial
    - X residential
    - __ rural
    - __ scattered buildings visible from site
    - __ high building density
16. INTERRELATIONSHIP OF BUILDING AND SURROUNDINGS:

17. OTHER NOTABLE FEATURES OF BUILDING OR SITE (interior and/or exterior):

This simple gable roofed structure lacks much architectural style, but meets its functional needs.

SIGNIFICANCE

Architect: _____ Builder: _____

18. HISTORICAL OR ARCHITECTURAL IMPORTANCE:

PHOTOGRAPH

photographer: Mrs. Bakewell

date: _____ view: _____

negative on file: 88-6

Place Photograph Here

COMPILED BY:

name: _____ date: _____

organization: Old Saybrook Jr. Historical Society

address: _____

19. SOURCES:

20. SUBSEQUENT FIELD EVALUATIONS:

21. THREATS TO BUILDING OR SITE:

X none known ___ highways ___ vandalism ___ developers ___ other: _____

___ renewal ___ private ___ deterioration ___ zoning ___ explanation: _____

31-16

28/44

STATE OF CONNECTICUT

CONNECTICUT HISTORICAL COMMISSION
9 South Prospect Street, Hartford, Connecticut 06106
(203) 566-3005

HISTORIC RESOURCES INVENTORY FORM
For Buildings and Structures

FOR OFFICE USE ONLY
TOWN NO.: SITE NO.:
UTM: 18/__/__/__/__/__/__
QUAD:
DISTRICT: S NR: ACTUAL POTENTIAL

IDENTIFICATION

1. BUILDING NAME: Common: _____ Historic: Cadwell, William
2. TOWN/CITY: Old Saybrook VILLAGE: _____ COUNTY: Middlesex
3. STREET & NUMBER (and/or location): 215 223 Old Boston Post Road
4. OWNER(S): Welles __ PUBLIC X PRIVATE
5. USE: Present: _____ Historic: _____
6. ACCESSIBILITY TO PUBLIC: Exterior visible from public road: X yes __ no
   Interior accessible: __ yes, explain _____ X no

DESCRIPTION

7. STYLE OF BUILDING: Early Victorian DATE OF CONSTRUCTION: 1849
8. MATERIAL(S) (indicate use or location when appropriate):
   X clapboard __ asbestos siding __ brick
   __ wood shingle __ asphalt siding __ fieldstone
   __ board & batten __ stucco __ cobblestone
   __ aluminum siding __ concrete: type: _____ __ cut stone: type: _____
   __ other:
9. STRUCTURAL SYSTEM:
   X wood frame: __ post and beam __ balloon
   __ load bearing masonry __ structural iron or steel
   __ other: _____
10. ROOF: type:
    X gable __ flat __ mansard __ monitor __ sawtooth
    __ gambrel __ shed __ hip __ round __ other _____
    material:
    __ wood shingle __ roll asphalt __ tin __ slate
    __ asphalt shingle __ built up __ tile __ other: _____
11. NUMBER OF STORIES: 2½ APPROXIMATE DIMENSIONS: 25 x 35
12. CONDITION: Structural: __ excellent X good __ fair __ deteriorated
    Exterior: __ excellent X good __ fair __ deteriorated
13. INTEGRITY: Location: X on original site __ moved, when: _____
    Alterations: __ no X yes, explain: Additions
14. RELATED OUTBUILDINGS OR LANDSCAPE FEATURES:
    __ barn __ shed __ garage __ other landscape features or buildings: _____
    __ carriage house __ shop __ garden _____
15. SURROUNDING ENVIRONMENT:
    __ open land __ woodland __ residential __ scattered buildings visible from site
    X commercial __ industrial __ rural __ high building density
16. INTERRELATIONSHIP OF BUILDING AND SURROUNDINGS:

17. OTHER NOTABLE FEATURES OF BUILDING OR SITE (interior and/or exterior):

This house has a fully pedimented three bay gable facade facing the road with wide roof overhang all around. The house features two round headed Italianate Victorian windows. A front shed roofed addition obscures most of the original detailing.

SIGNIFICANCE

Architect: _____ Builder: _____

18. HISTORICAL OR ARCHITECTURAL IMPORTANCE:

PHOTOGRAPH

photographer: Mrs. Bakewell

date: _____ view: _____

negative on file: 88-5

COMPILED BY:

name: _____ date: _____

organization: Old Saybrook Jr. Historical Society

address: _____

Place Photograph Here

19. SOURCES:

20. SUBSEQUENT FIELD EVALUATIONS:

21. THREATS TO BUILDING OR SITE:

X none known ___highway ___vandalism ___developers ___other: _____

___renewal ___private ___deterioration ___zoning ___explanation: _____

STATE OF CONNECTICUT

CONNECTICUT HISTORICAL COMMISSION
59 South Prospect Street, Hartford, Connecticut 06106
(203) 566-3005

HISTORIC RESOURCES INVENTORY FORM
For Buildings and Structures

FOR OFFICE USE ONLY
TOWN NO.: SITE NO.:
UTM: 18/__/____/____/__/____
QUAD:
DISTRICT: S NR: ACTUAL POTENTIAL

IDENTIFICATION

1. BUILDING NAME: Common: _____ Historic: Cadwell Place
2. TOWN/CITY: Old Saybrook VILLAGE: _____ COUNTY: Middlesex
3. STREET & NUMBER (and/or location): 1035 Boston Post Road
4. OWNER(S): Thurston __ PUBLIC X PRIVATE
5. USE: Present: _____ Historic: _____
6. ACCESSIBILITY TO PUBLIC: Exterior visible from public road: X yes __ no
   Interior accessible: __ yes, explain _____ X no

DESCRIPTION

7. STYLE OF BUILDING: Colonial DATE OF CONSTRUCTION: 1774
8. MATERIAL(S) (indicate use or location when appropriate):
   - X clapboard
   - __ wood shingle
   - __ board & batten
   - __ aluminum siding
   - __ other:
   - __ asbestos siding
   - __ asphalt siding
   - __ stucco
   - __ concrete: type: _____
   - __ brick
   - __ fieldstone
   - __ cobblestone
   - __ cut stone: type: _____
9. STRUCTURAL SYSTEM:
   - X wood frame: __ post and beam __ balloon
   - __ load bearing masonry
   - __ structural iron or steel
   - __ other: _____
10. ROOF: type:
    - X gable
    - __ gambrel
    - __ flat
    - __ shed
    - __ mansard
    - __ hip
    - __ monitor
    - __ round
    - __ sawtooth
    - __ other _____

    material:
    - __ wood shingle
    - X asphalt shingle
    - __ roll asphalt
    - __ built up
    - __ tin
    - __ tile
    - __ slate
    - __ other: _____
11. NUMBER OF STORIES: 2½ APPROXIMATE DIMENSIONS: 30 x 20
12. CONDITION: Structural: __ excellent X good __ fair __ deteriorated
    Exterior: __ excellent X good __ fair __ deteriorated
13. INTEGRITY: Location: X on original site __ moved, when: _____
    Alterations: __ no X yes, explain: Various Changes
14. RELATED OUTBUILDINGS OR LANDSCAPE FEATURES:
    - __ barn
    - __ carriage house
    - __ shed
    - __ shop
    - __ garage
    - __ garden
    - __ other landscape features or buildings: _____
15. SURROUNDING ENVIRONMENT:
    - __ open land
    - __ commercial
    - __ woodland
    - __ industrial
    - X residential
    - __ rural
    - __ scattered buildings visible from site
    - __ high building density
16. INTERRELATIONSHIP OF BUILDING AND SURROUNDINGS:

This building is directly adjacent to the Oyster River.

17. OTHER NOTABLE FEATURES OF BUILDING OR SITE (interior and/or exterior):

This Colonial Tide Mill has very simple features.

SIGNIFICANCE

Architect: _____ Builder: _____

18. HISTORICAL OR ARCHITECTURAL IMPORTANCE:

PHOTOGRAPH

photographer: Mrs. Bakewell

date: _____ view: _____

negative on file: 88-3

Place Photograph Here

COMPILED BY:

name: _____ date: _____

organization: Old Saybrook Jr. Historical Society

address: _____

19. SOURCES:

20. SUBSEQUENT FIELD EVALUATIONS:

21. THREATS TO BUILDING OR SITE:

X none known ___highways ___ vandalism ___developers ___ other: _____

___renewal ___private ___ deterioration ___zoning ___ explanation: _____



STATE OF CONNECTICUT

CONNECTICUT HISTORICAL COMMISSION
59 South Prospect Street, Hartford, Connecticut 06106
(203) 566-3005

HISTORIC RESOURCES INVENTORY FORM
For Buildings and Structures

FOR OFFICE USE ONLY
TOWN NO.: SITE NO.:
UTM: 18/__/____/____/__/____
QUAD:
DISTRICT: S NR: ACTUAL POTENTIAL

IDENTIFICATION

1. BUILDING NAME: Common: _____ Historic: Ingham, William House
2. TOWN/CITY: Old Saybrook VILLAGE: _____ COUNTY: Middlesex
3. STREET & NUMBER (and/or location): 220 Old Boston Post Road
4. OWNER(S): Oakleaf, Sidney C. __ PUBLIC X PRIVATE
5. USE: Present: Residence Historic: Residence
6. ACCESSIBILITY TO PUBLIC: Exterior visible from public road: X yes __ no
   Interior accessible: __ yes, explain _____ X no

DESCRIPTION

7. STYLE OF BUILDING: Colonial DATE OF CONSTRUCTION: _____
8. MATERIAL(S) (indicate use or location when appropriate):
   - X clapboard
   - __ wood shingle
   - __ board & batten
   - __ aluminum siding
   - __ other:
   - __ asbestos siding
   - __ asphalt siding
   - __ stucco
   - __ concrete: type: _____
   - __ brick
   - __ fieldstone
   - __ cobblestone
   - __ cut stone: type: _____
9. STRUCTURAL SYSTEM:
   - X wood frame: __ post and beam __ balloon
   - __ load bearing masonry
   - __ structural iron or steel
   - __ other: _____
10. ROOF: type:
    - X gable, __ flat, __ mansard, __ monitor, __ sawtooth
    - __ gambrel, __ shed, __ hip, __ round, __ other _____
    - material:
    - __ wood shingle, __ roll asphalt, __ tin, __ slate
    - X asphalt shingle, __ built up, __ tile, __ other: _____
11. NUMBER OF STORIES: 2½ APPROXIMATE DIMENSIONS: 25 x 40
12. CONDITION: Structural: __ excellent X good __ fair __ deteriorated
    Exterior: __ excellent X good __ fair __ deteriorated
13. INTEGRITY: Location: X on original site __ moved, when: _____
    Alterations: __ no X yes, explain: Greatly altered
14. RELATED OUTBUILDINGS OR LANDSCAPE FEATURES:
    - __ barn, __ shed, __ garage, __ other landscape features or buildings: _____
    - __ carriage house, __ shop, __ garden
15. SURROUNDING ENVIRONMENT:
    - __ open land, __ woodland, __ residential, __ scattered buildings visible from site
    - X commercial, __ industrial, __ rural, __ high building density
16. INTERRELATIONSHIP OF BUILDING AND SURROUNDINGS:

17. OTHER NOTABLE FEATURES OF BUILDING OR SITE (interior and/or exterior):

This small Colonial has an odd Window placement, and also a circular window over the door, which both appear to be recent alterations. The front door has wide pilasters and entablature.

SIGNIFICANCE

Architect: _____ Builder: _____

18. HISTORICAL OR ARCHITECTURAL IMPORTANCE:

PHOTOGRAPH

photographer: Mrs. Bakewell

date: _____ view: _____

negative on file: 88-4

Place Photograph Here

COMPILED BY:

name: _____ date: _____

organization: Old Saybrook Jr. Historical Society

address: _____

19. SOURCES:

20. SUBSEQUENT FIELD EVALUATIONS:

21. THREATS TO BUILDING OR SITE:

X none known ___highways ___vandalism ___developers ___other: _____

___renewal ___private ___deterioration ___zoning ___explanation: _____

STATE OF CONNECTICUT

CONNECTICUT HISTORICAL COMMISSION
59 South Prospect Street, Hartford, Connecticut 06106
(203) 566-3005

HISTORIC RESOURCES INVENTORY FORM
For Buildings and Structures

FOR OFFICE USE ONLY
TOWN NO.: SITE NO.:
UTM: 18/_/___/___/___/___
QUAD:
DISTRICT: S NR: ACTUAL POTENTIAL

IDENTIFICATION

1. BUILDING NAME: Common: _____ Historic: Ingham, Ezra
2. TOWN/CITY: Old Saybrook VILLAGE: _____ COUNTY: Middlesex
3. STREET & NUMBER (and/or location): 194 Old Boston Post Road
4. OWNER(S): Pierini __PUBLIC X PRIVATE
5. USE: Present: Residence Historic: Residence
6. ACCESSIBILITY TO PUBLIC: Exterior visible from public road: X yes __ no
   Interior accessible: __yes, explain _____ X no

DESCRIPTION

7. STYLE OF BUILDING: Greek Revival DATE OF CONSTRUCTION: 1833
8. MATERIAL(S) (indicate use or location when appropriate):
   X clapboard __ asbestos siding __ brick
   __ wood shingle __ asphalt siding __ fieldstone
   __ board & batten __ stucco __ cobblestone
   __ aluminum siding __ concrete: type: _____ __ cut stone: type: _____
   __ other:
9. STRUCTURAL SYSTEM:
   X wood frame: __ post and beam __ balloon
   __ load bearing masonry __ structural iron or steel
   __ other: _____
10. ROOF: type:
    X gable __ flat __ mansard __ monitor __ sawtooth
    __ gambrel __ shed __ hip __ round __ other _____
    material:
    __ wood shingle __ roll asphalt __ tin __ slate
    __ asphalt shingle __ built up __ tile __ other: _____
11. NUMBER OF STORIES: 2½ APPROXIMATE DIMENSIONS: 33 x 25
12. CONDITION: Structural: __ excellent X good __ fair __ deteriorated
    Exterior: __ excellent __ good X fair __ deteriorated
13. INTEGRITY: Location: X on original site __ moved, when: _____
    Alterations: __ no X yes, explain: Additions
14. RELATED OUTBUILDINGS OR LANDSCAPE FEATURES:
    __ barn __ shed __ garage __ other landscape features or buildings: _____
    __ carriage house __ shop __ garden Guest House
15. SURROUNDING ENVIRONMENT:
    __ open land __ woodland X residential __ scattered buildings visible from site
    __ commercial __ industrial __ rural __ high building density
16. INTERRELATIONSHIP OF BUILDING AND SURROUNDINGS:

17. OTHER NOTABLE FEATURES OF BUILDING OR SITE (interior and/or exterior):

This building has classic Greek Revival features including wide corner pilasters, very broad entablature, fully pedimented gable and modillions with short round dowel projections. The main gable features a large triangular attic window light surrounded by the wide frieze of the roof pediment.

SIGNIFICANCE

Architect: _____ Builder: _____

18. HISTORICAL OR ARCHITECTURAL IMPORTANCE:

PHOTOGRAPH

photographer: Mrs. Bakewell

date: _____ view: _____

negative on file: 88-8

Place Photograph Here

COMPILED BY:

name: _____ date: _____

organization: Old Saybrook Jr. Historical Society

address: _____

19. SOURCES:

20. SUBSEQUENT FIELD EVALUATIONS:

21. THREATS TO BUILDING OR SITE:

X none known ___highways ___vandalism ___developers ___ other: _____

___renewal ___private ___deterioration ___zoning ___ explanation: _____





STATE OF CONNECTICUT

CONNECTICUT HISTORICAL COMMISSION
59 South Prospect Street, Hartford, Connecticut 06106
(203) 566-3005

HISTORIC RESOURCES INVENTORY FORM
For Buildings and Structures

FOR OFFICE USE ONLY
TOWN NO.: SITE NO.:
UTM: 18/__/____/____/__/____
QUAD:
DISTRICT: S NR: ACTUAL POTENTIAL

IDENTIFICATION

1. BUILDING NAME: Common: _____ Historic: _____
2. TOWN/CITY: Old Saybrook VILLAGE: _____ COUNTY: Middlesex
3. STREET & NUMBER (and/or location): 190 Old Boston Post Road
4. OWNER(S): Bower __ PUBLIC X PRIVATE
5. USE: Present: Residence Historic: Residence
6. ACCESSIBILITY TO PUBLIC: Exterior visible from public road: X yes __ no
   Interior accessible: __ yes, explain _____ X no

DESCRIPTION

7. STYLE OF BUILDING: Colonial DATE OF CONSTRUCTION: late 19th century
8. MATERIAL(S) (indicate use or location when appropriate):
   - __ clapboard
   - X wood shingle
   - __ board & batten
   - __ aluminum siding
   - __ other:
   - __ asbestos siding
   - __ asphalt siding
   - __ stucco
   - __ concrete: type: _____
   - __ brick
   - __ fieldstone
   - __ cobblestone
   - __ cut stone: type: _____
9. STRUCTURAL SYSTEM:
   - X wood frame: __ post and beam __ balloon
   - __ load bearing masonry
   - __ structural iron or steel
   - __ other: _____
10. ROOF: type:
    - X gable
    - __ gambrel
    - __ flat
    - __ shed
    - __ mansard
    - __ hip
    - __ monitor
    - __ round
    - __ sawtooth
    - __ other _____

    material:
    - __ wood shingle
    - X asphalt shingle
    - __ roll asphalt
    - __ built up
    - __ tin
    - __ tile
    - __ slate
    - __ other: _____
11. NUMBER OF STORIES: 2½ APPROXIMATE DIMENSIONS: 25 x 35
12. CONDITION: Structural: __ excellent __ good X fair __ deteriorated
    Exterior: __ excellent __ good X fair __ deteriorated
13. INTEGRITY: Location: X on original site __ moved, when: _____
    Alterations: __ no X yes, explain: Front Porch
14. RELATED OUTBUILDINGS OR LANDSCAPE FEATURES:
    - __ barn
    - __ carriage house
    - __ shed
    - __ shop
    - __ garage
    - __ garden
    - __ other landscape features or buildings: _____
15. SURROUNDING ENVIRONMENT:
    - __ open land
    - __ commercial
    - __ woodland
    - __ industrial
    - X residential
    - __ rural
    - __ scattered buildings visible from site
    - __ high building density
16. INTERRELATIONSHIP OF BUILDING AND SURROUNDINGS:

7. OTHER NOTABLE FEATURES OF BUILDING OR SITE (interior and/or exterior):

This building has a two bay gable facade with slight return cornices. The building features a rectangular divided light gable attic window. The front door is enclosed within a gable roofed porch with similar detailing to main roof.

GNIFICANCE

Architect: _____ Builder: _____

8. HISTORICAL OR ARCHITECTURAL IMPORTANCE:

IOTOGRAPH

photographer: Mrs. Bakewell

date: _____ view: _____

negative on file: 88-9

Place Photograph Here

OMPILED BY:

name: _____ date: _____

organization: Old Saybrook Jr. Historical Society

address: _____

9. SOURCES:

20. SUBSEQUENT FIELD EVALUATIONS:

1. THREATS TO BUILDING OR SITE:

X none known ___highways ___vandalism ___developers ___other: _____

___renewal ___private ___deterioration ___zoning ___explanation: _____

STATE OF CONNECTICUT

CONNECTICUT HISTORICAL COMMISSION
59 South Prospect Street, Hartford, Connecticut 06106
(203) 566-3005

HISTORIC RESOURCES INVENTORY FORM
For Buildings and Structures

FOR OFFICE USE ONLY
TOWN NO.: SITE NO.:
UTM: 18/__/____/____/__/____
QUAD:
DISTRICT: S NR: ACTUAL POTENTIAL

IDENTIFICATION

1. BUILDING NAME: Common: _____ Historic: Pendleton House
2. TOWN/CITY: Old Saybrook VILLAGE: _____ COUNTY: Middlesex
3. STREET & NUMBER (and/or location): 150 Old Boston Post Road
4. OWNER(S): Nuhn, Charles K. __ PUBLIC X PRIVATE
5. USE: Present: Residence Historic: Residence
6. ACCESSIBILITY TO PUBLIC: Exterior visible from public road: X yes __ no
   Interior accessible: __ yes, explain _____ X no

DESCRIPTION

7. STYLE OF BUILDING: Colonial DATE OF CONSTRUCTION: c1850
8. MATERIAL(S) (indicate use or location when appropriate):
   - __ clapboard
   - __ wood shingle
   - __ board & batten
   - X aluminum siding
   - __ other:
   - __ asbestos siding
   - __ asphalt siding
   - __ stucco
   - __ concrete: type: _____
   - __ brick
   - __ fieldstone
   - __ cobblestone
   - __ cut stone: type: _____
9. STRUCTURAL SYSTEM:
   - X wood frame: __ post and beam __ balloon
   - __ load bearing masonry
   - __ structural iron or steel
   - __ other: _____
10. ROOF: type:
    - X gable
    - __ flat
    - __ mansard
    - __ monitor
    - __ sawtooth
    - __ gambrel
    - __ shed
    - __ hip
    - __ round
    - __ other _____

    material:
    - __ wood shingle
    - __ roll asphalt
    - __ tin
    - __ slate
    - X asphalt shingle
    - __ built up
    - __ tile
    - __ other: _____
11. NUMBER OF STORIES: 2½ APPROXIMATE DIMENSIONS: 31 x 24
12. CONDITION: Structural: __ excellent X good __ fair __ deteriorated
    Exterior: __ excellent X good __ fair __ deteriorated
13. INTEGRITY: Location: X on original site __ moved, when: _____
    Alterations: __ no X yes, explain: Remodeled
14. RELATED OUTBUILDINGS OR LANDSCAPE FEATURES:
    - __ barn
    - __ shed
    - __ garage
    - __ other landscape features or buildings: _____
    - __ carriage house
    - __ shop
    - __ garden
15. SURROUNDING ENVIRONMENT:
    - __ open land
    - __ woodland
    - X residential
    - __ scattered buildings visible from site
    - __ commercial
    - __ industrial
    - __ rural
    - __ high building density
16. INTERRELATIONSHIP OF BUILDING AND SURROUNDINGS:

17. OTHER NOTABLE FEATURES OF BUILDING OR SITE (interior and/or exterior):

This house has a moderate roof overhang all around without boxed cornices. A five bay front facade lacks the middle second story window and the original door details are obscured by a small shed roofed enclosure. The house has a brick central chimney.

IGNIFICANCE

Architect: _____ Builder: _____

18. HISTORICAL OR ARCHITECTURAL IMPORTANCE:

HOTOGRAPH

photographer: Mrs. Bakewell

date: _____ view: _____

negative on file: 88-12

Place Photograph Here

OMPILED BY:

name: _____ date: _____

organization: Old Saybrook Jr. Historical Society

address: _____

9. SOURCES:

0. SUBSEQUENT FIELD EVALUATIONS:

THREATS TO BUILDING OR SITE:

X none known ___highways ___vandalism ___developers ___ other: _____

___renewal ___private ___deterioration ___zoning ___ explanation: _____





STATE OF CONNECTICUT

CONNECTICUT HISTORICAL COMMISSION
59 South Prospect Street, Hartford, Connecticut 06106
(203) 566-3005

HISTORIC RESOURCES INVENTORY FORM
For Buildings and Structures

FOR OFFICE USE ONLY
TOWN NO.: SITE NO.:
UTM: 18/__/____/____/__/____
QUAD:
DISTRICT: S NR: ACTUAL POTENTIAL

IDENTIFICATION

1. BUILDING NAME: Common: _____ Historic: _____
2. TOWN/CITY: Old Saybrook VILLAGE: _____ COUNTY: Middlesex
3. STREET & NUMBER (and/or location): 146 Old Boston Post Road
4. OWNER(S): Hubbell __ PUBLIC X PRIVATE
5. USE: Present: Residence Historic: Residence
6. ACCESSIBILITY TO PUBLIC: Exterior visible from public road: X yes __ no
   Interior accessible: __ yes, explain _____ X no

DESCRIPTION

7. STYLE OF BUILDING: Victorian DATE OF CONSTRUCTION: 1880
8. MATERIAL(S) (indicate use or location when appropriate):
   - X clapboard
   - __ wood shingle
   - __ board & batten
   - __ aluminum siding
   - __ other:
   - __ asbestos siding
   - __ asphalt siding
   - __ stucco
   - __ concrete: type: _____
   - __ brick
   - __ fieldstone
   - __ cobblestone
   - __ cut stone: type: _____
9. STRUCTURAL SYSTEM:
   - X wood frame: __ post and beam __ balloon
   - __ load bearing masonry
   - __ structural iron or steel
   - __ other: _____
10. ROOF: type:
    - X gable, __ flat, __ mansard, __ monitor, __ sawtooth
    - __ gambrel, __ shed, __ hip, __ round, __ other _____
    - material:
    - __ wood shingle, __ roll asphalt, __ tin, __ slate
    - X asphalt shingle, __ built up, __ tile, __ other: _____
11. NUMBER OF STORIES: 1½ APPROXIMATE DIMENSIONS: 20 x 20
12. CONDITION: Structural: __ excellent X good __ fair __ deteriorated
    Exterior: __ excellent __ good X fair __ deteriorated
13. INTEGRITY: Location: X on original site __ moved, when: _____
    Alterations: __ no X yes, explain: Large rear addition
14. RELATED OUTBUILDINGS OR LANDSCAPE FEATURES:
    - __ barn, __ shed, __ garage, __ other landscape features or buildings: _____
    - __ carriage house, __ shop, __ garden
15. SURROUNDING ENVIRONMENT:
    - __ open land, __ woodland, X residential, __ scattered buildings visible from site
    - __ commercial, __ industrial, __ rural, __ high building density
16. INTERRELATIONSHIP OF BUILDING AND SURROUNDINGS:

17. OTHER NOTABLE FEATURES OF BUILDING OR SITE (interior and/or exterior):

This Victorian has been greatly altered by expansion and alteration. It retains the characteristic Victorian roof overhang of the late 20th century.

SIGNIFICANCE

Architect: _____ Builder: _____

18. HISTORICAL OR ARCHITECTURAL IMPORTANCE:

PHOTOGRAPH

photographer: Chris Lundberg

date: _____ view: _____

negative on file: 126-14

COMPILED BY:

name: _____ date: _____

organization: Old Saybrook Jr. Historical Society

address: _____

Place Photograph Here

19. SOURCES:

20. SUBSEQUENT FIELD EVALUATIONS:

21. THREATS TO BUILDING OR SITE:

X none known ___highways ___vandalism ___developers ___other: _____

___renewal ___private ___deterioration ___zoning ___explanation: _____

STATE OF CONNECTICUT

CONNECTICUT HISTORICAL COMMISSION
59 South Prospect Street, Hartford, Connecticut 06106
(203) 566-3005

HISTORIC RESOURCES INVENTORY FORM
For Buildings and Structures

FOR OFFICE USE ONLY
TOWN NO.: SITE NO.:
UTM: 18/_/__/____/__/__/____
QUAD:
DISTRICT: S NR: ACTUAL POTENTIAL

IDENTIFICATION

1. BUILDING NAME: Common: _____ Historic: Spencer, George/Chapman, Jam
2. TOWN/CITY: Old Saybrook VILLAGE: _____ COUNTY: Middlesex
3. STREET & NUMBER (and/or location): 116 Old Boston Post Road
4. OWNER(S): Catalano __ PUBLIC X PRIVATE
5. USE: Present: Residence Historic: Residence
6. ACCESSIBILITY TO PUBLIC: Exterior visible from public road: X yes __ no
   Interior accessible: __ yes, explain _____ X no

DESCRIPTION

7. STYLE OF BUILDING: Victorian DATE OF CONSTRUCTION: 1795
8. MATERIAL(S) (indicate use or location when appropriate):
   - X clapboard
   - __ wood shingle
   - __ board & batten
   - __ aluminum siding
   - __ other:
   - __ asbestos siding
   - __ asphalt siding
   - __ stucco
   - __ concrete: type: _____
   - __ brick
   - __ fieldstone
   - __ cobblestone
   - __ cut stone: type: _____
9. STRUCTURAL SYSTEM:
   - X wood frame: __ post and beam __ balloon
   - __ load bearing masonry
   - __ structural iron or steel
   - __ other: _____
10. ROOF: type:
    - X gable, __ flat, __ mansard, __ monitor, __ sawtooth
    - __ gambrel, __ shed, __ hip, __ round, __ other _____
    - material:
    - __ wood shingle, __ roll asphalt, __ tin, __ slate
    - X asphalt shingle, __ built up, __ tile, __ other: _____
11. NUMBER OF STORIES: 2½ APPROXIMATE DIMENSIONS: 22 x 26
12. CONDITION: Structural: __ excellent X good __ fair __ deteriorated
    Exterior: __ excellent X good __ fair __ deteriorated
13. INTEGRITY: Location: X on original site __ moved, when: _____
    Alterations: X no __ yes, explain: _____
14. RELATED OUTBUILDINGS OR LANDSCAPE FEATURES:
    - __ barn, __ shed, __ garage, __ other landscape features or buildings: _____
    - __ carriage house, __ shop, __ garden
15. SURROUNDING ENVIRONMENT:
    - __ open land, __ woodland, X residential, __ scattered buildings visible from site
    - __ commercial, __ industrial, __ rural, __ high building density
16. INTERRELATIONSHIP OF BUILDING AND SURROUNDINGS:

7. OTHER NOTABLE FEATURES OF BUILDING OR SITE (interior and/or exterior):

This house has a three bay gable facade facing the road with wide overhang all around without boxed cornices. The front gable has decorative paneled barge board trim with a center pendent. A hip roofed porch in front is supported by turned posts with brackets.

GNIFICANCE

Architect: _____ Builder: _____

3. HISTORICAL OR ARCHITECTURAL IMPORTANCE:

OTOGRAPH

photographer: Mrs. Bakewell

late: _____ view: _____

negative on file: 88-13

MPILED BY:

name: _____ date: _____

rganization: Old Saybrook Jr. Historical Society

ddress: _____

. SOURCES:

Place Photograph Here

. SUBSEQUENT FIELD EVALUATIONS:

. THREATS TO BUILDING OR SITE:

X none known ___highways ___vandalism ___developers ___other: _____

___renewal ___private ___deterioration ___zoning ___explanation: _____





STATE OF CONNECTICUT

CONNECTICUT HISTORICAL COMMISSION
59 South Prospect Street, Hartford, Connecticut 06106
(203) 566-3005

HISTORIC RESOURCES INVENTORY FORM
For Buildings and Structures

FOR OFFICE USE ONLY
TOWN NO.: SITE NO.:
UTM: 18/__/__/____/__/__/____
QUAD:
DISTRICT: S NR: ACTUAL POTENTIAL

IDENTIFICATION

1. BUILDING NAME: Common: _____ Historic: Pratt, John
2. TOWN/CITY: Old Saybrook VILLAGE: _____ COUNTY: Middlesex
3. STREET & NUMBER (and/or location): 108 Old Boston Post Road
4. OWNER(S): Harrington __ PUBLIC X PRIVATE
5. USE: Present: Residence Historic: Residence
6. ACCESSIBILITY TO PUBLIC: Exterior visible from public road: X yes __ no
   Interior accessible: __ yes, explain _____ X no

DESCRIPTION

7. STYLE OF BUILDING: Cape DATE OF CONSTRUCTION: c1720
8. MATERIAL(S) (indicate use or location when appropriate):
   - X clapboard
   - __ wood shingle
   - __ board & batten
   - __ aluminum siding
   - __ other:
   - __ asbestos siding
   - __ asphalt siding
   - __ stucco
   - __ concrete: type: _____
   - __ brick
   - __ fieldstone
   - __ cobblestone
   - __ cut stone: type: _____
9. STRUCTURAL SYSTEM:
   - X wood frame: __ post and beam __ balloon
   - __ load bearing masonry
   - __ structural iron or steel
   - __ other: _____
10. ROOF: type:
    - X gable
    - __ flat
    - __ mansard
    - __ monitor
    - __ sawtooth
    - __ gambrel
    - __ shed
    - __ hip
    - __ round
    - __ other _____

    material:
    - __ wood shingle
    - __ asphalt shingle
    - __ roll asphalt
    - __ built up
    - __ tin
    - __ tile
    - __ slate
    - __ other: _____
11. NUMBER OF STORIES: 1½ APPROXIMATE DIMENSIONS: 37 x 20
12. CONDITION: Structural: __ excellent X good __ fair __ deteriorated
    Exterior: __ excellent X good __ fair __ deteriorated
13. INTEGRITY: Location: X on original site __ moved, when: _____
    Alterations: __ no X yes, explain: Additions
14. RELATED OUTBUILDINGS OR LANDSCAPE FEATURES:
    - __ barn
    - __ carriage house
    - __ shed
    - __ shop
    - __ garage
    - __ garden
    - __ other landscape features or buildings: _____
15. SURROUNDING ENVIRONMENT:
    - __ open land
    - __ commercial
    - __ woodland
    - __ industrial
    - X residential
    - __ rural
    - __ scattered buildings visible from site
    - __ high building density
16. INTERRELATIONSHIP OF BUILDING AND SURROUNDINGS:

17. OTHER NOTABLE FEATURES OF BUILDING OR SITE (interior and/or exterior):

This Cape has a long five bay front facade with center door location and light transom above the door. The house lacks the typical cape gable window fenestration.

SIGNIFICANCE

Architect: _____ Builder: _____

18. HISTORICAL OR ARCHITECTURAL IMPORTANCE:

PHOTOGRAPH

photographer: Mrs. Bakewell

date: _____ view: _____

negative on file: 87-19, 88-2

Place Photograph Here

COMPILED BY:

name: _____ date: _____

organization: Old Saybrook Jr. Historical Society

address: _____

19. SOURCES:

20. SUBSEQUENT FIELD EVALUATIONS:

21. THREATS TO BUILDING OR SITE:

X none known ___highways ___vandalism ___developers ___other: _____

___renewal ___private ___deterioration ___zoning ___explanation: _____

STATE OF CONNECTICUT

CONNECTICUT HISTORICAL COMMISSION
59 South Prospect Street, Hartford, Connecticut 06106
(203) 566-3005

HISTORIC RESOURCES INVENTORY FORM
For Buildings and Structures

FOR OFFICE USE ONLY
TOWN NO.: SITE NO.:
UTM: 18/__/____/____/____/____
QUAD:
DISTRICT: S NR: ACTUAL POTENTIAL

IDENTIFICATION

1. BUILDING NAME: Common: _____ Historic: _____
2. TOWN/CITY: Old Saybrook VILLAGE: _____ COUNTY: Middlesex
3. STREET & NUMBER (and/or location): 102 Old Boston Post Road
4. OWNER(S): _____ __ PUBLIC X PRIVATE
5. USE: Present: Residence Historic: Residence
6. ACCESSIBILITY TO PUBLIC: Exterior visible from public road: X yes __ no
   Interior accessible: __ yes, explain _____ X no

DESCRIPTION

7. STYLE OF BUILDING: Victorian DATE OF CONSTRUCTION: Late 20th centur
8. MATERIAL(S) (indicate use or location when appropriate):
   - X clapboard
   - __ wood shingle
   - __ board & batten
   - __ aluminum siding
   - __ other:
   - __ asbestos siding
   - __ asphalt siding
   - __ stucco
   - __ concrete: type: _____
   - __ brick
   - __ fieldstone
   - __ cobblestone
   - X cut stone: type: Granite
9. STRUCTURAL SYSTEM:
   - X wood frame: __ post and beam __ balloon
   - __ load bearing masonry
   - __ structural iron or steel
   - __ other: _____
10. ROOF: type:
    - X gable, __ flat, __ mansard, __ monitor, __ sawtooth
    - __ gambrel, __ shed, __ hip, __ round, __ other _____
    - material:
    - __ wood shingle, __ roll asphalt, __ tin, __ slate
    - X asphalt shingle, __ built up, __ tile, __ other: _____
11. NUMBER OF STORIES: 2 APPROXIMATE DIMENSIONS: 25 x 40
12. CONDITION: Structural: __ excellent X good __ fair __ deteriorated
    Exterior: __ excellent X good __ fair __ deteriorated
13. INTEGRITY: Location: X on original site __ moved, when: _____
    Alterations: X no __ yes, explain: _____
14. RELATED OUTBUILDINGS OR LANDSCAPE FEATURES:
    - __ barn, __ shed, __ garage, __ other landscape features or buildings: _____
    - __ carriage house, __ shop, __ garden
15. SURROUNDING ENVIRONMENT:
    - __ open land, __ woodland, X residential, __ scattered buildings visible from site
    - __ commercial, __ industrial, __ rural, __ high building density
16. INTERRELATIONSHIP OF BUILDING AND SURROUNDINGS:

. OTHER NOTABLE FEATURES OF BUILDING OR SITE (interior and/or exterior):

This building has a three bay facade facing the road with wide roof overhang all around and without boxed cornices. The building features a gable roofed center projection encasing the front door. It has a wide roof overhang and wide frieze and the windows feature gable cornices with delicate "loop" pattern sawn trim. The other windows and the door have shed type cornices supported by small brackets. The house has two eyebrow type windows under the front eave.

NIFICANCE

Architect: _____ Builder: _____

. HISTORICAL OR ARCHITECTURAL IMPORTANCE:

OTOGRAPH

hotographer: Chris Lundberg

ate: _____ view: _____

egative on file: 126-11

MPILED BY:

ame: _____ date: _____

rganization: Old Saybrook Jr. Historical Society

ddress: _____

Place Photograph Here

. SOURCES:

. SUBSEQUENT FIELD EVALUATIONS:

THREATS TO BUILDING OR SITE:

X none known ___highways ___ vandalism ___developers ___ other: _____

___renewal ___private ___ deterioration ___zoning ___ explanation: _____



STATE OF CONNECTICUT

CONNECTICUT HISTORICAL COMMISSION
59 South Prospect Street, Hartford, Connecticut 06106
(203) 566-3005

HISTORIC RESOURCES INVENTORY FORM
For Buildings and Structures

FOR OFFICE USE ONLY
TOWN NO.: SITE NO.:
UTM: 18/_/___/____/___/___/____
QUAD:
DISTRICT: S NR: ACTUAL POTENTIAL

IDENTIFICATION

1. BUILDING NAME: Common: _____ Historic: Kathleen E. Goodwin School
2. TOWN/CITY: Old Saybrook VILLAGE: _____ COUNTY: Middlesex
3. STREET & NUMBER (and/or location): 80 Old Boston Post Road
4. OWNER(S): _____ __PUBLIC X PRIVATE
5. USE: Present: School Historic: _____
6. ACCESSIBILITY TO PUBLIC: Exterior visible from public road: X yes __ no
   Interior accessible: __yes, explain _____ X no

DESCRIPTION

7. STYLE OF BUILDING: Contemporary DATE OF CONSTRUCTION: 1960's
8. MATERIAL(S) (indicate use or location when appropriate):
   - __clapboard
   - __wood shingle
   - __board & batten
   - __aluminum siding
   - __other:
   - __ asbestos siding
   - __ asphalt siding
   - __ stucco
   - __ concrete: type: _____
   - X brick
   - __ fieldstone
   - __ cobblestone
   - __ cut stone: type: _____
9. STRUCTURAL SYSTEM:
   - X wood frame: __ post and beam __ balloon
   - __load bearing masonry
   - __ structural iron or steel
   - __other: _____
10. ROOF: type:
    - __gable
    - __gambrel
    - X flat
    - __shed
    - __ mansard
    - __ hip
    - __monitor
    - __round
    - __ sawtooth
    - __ other _____

    material:
    - __wood shingle
    - __asphalt shingle
    - __roll asphalt
    - X built up
    - __ tin
    - __ tile
    - __slate
    - __other: _____
11. NUMBER OF STORIES: 1-2 APPROXIMATE DIMENSIONS: 360 x 311
12. CONDITION: Structural: __ excellent X good __ fair __ deteriorated
    Exterior: __ excellent X good __ fair __ deteriorated
13. INTEGRITY: Location: X on original site __ moved, when: _____
    Alterations: X no __yes, explain: _____
14. RELATED OUTBUILDINGS OR LANDSCAPE FEATURES:
    - __barn
    - __carriage house
    - __shed
    - __shop
    - __ garage
    - __ garden
    - __other landscape features or buildings: _____
15. SURROUNDING ENVIRONMENT:
    - __open land
    - __commercial
    - __woodland
    - __industrial
    - X residential
    - __ rural
    - __scattered buildings visible from site
    - __high building density
16. INTERRELATIONSHIP OF BUILDING AND SURROUNDINGS:

17. OTHER NOTABLE FEATURES OF BUILDING OR SITE (interior and/or exterior):

This modern school is fairly typical of institutional buildings, brick construction, flat roof, covered walk-way etc.

SIGNIFICANCE

Architect: _____ Builder: _____

18. HISTORICAL OR ARCHITECTURAL IMPORTANCE:

PHOTOGRAPH

photographer: Mrs. Bakewell

date: _____ view: _____

negative on file: 87-13

Place Photograph Here

COMPILED BY:

name: _____ date: _____

organization: Old Saybrook Jr. Historical Society

address: _____

19. SOURCES:

20. SUBSEQUENT FIELD EVALUATIONS:

21. THREATS TO BUILDING OR SITE:

X none known ___ highways ___ vandalism ___ developers ___ other: _____

___ renewal ___ private ___ deterioration ___ zoning ___ explanation: _____

STATE OF CONNECTICUT

CONNECTICUT HISTORICAL COMMISSION
59 South Prospect Street, Hartford, Connecticut 06106
(203) 566-3005

HISTORIC RESOURCES INVENTORY FORM
For Buildings and Structures

FOR OFFICE USE ONLY
TOWN NO.: SITE NO.:
UTM: 18/__/____/____/__/____
QUAD:
DISTRICT: S NR: ACTUAL POTENTIAL

IDENTIFICATION

1. BUILDING NAME: Common: _____ Historic: Hart, Mrs. Mercy Pratt
2. TOWN/CITY: Old Saybrook VILLAGE: _____ COUNTY: Middlesex
3. STREET & NUMBER (and/or location): 64 Old Boston Post Road
4. OWNER(S): Burton, Frank __ PUBLIC X PRIVATE
5. USE: Present: Residence Historic: Residence
6. ACCESSIBILITY TO PUBLIC: Exterior visible from public road: X yes __ no
   Interior accessible: __ yes, explain _____ X no

DESCRIPTION

7. STYLE OF BUILDING: Georgian DATE OF CONSTRUCTION: 1840
8. MATERIAL(S) (indicate use or location when appropriate):
   - X clapboard
   - __ wood shingle
   - __ board & batten
   - __ aluminum siding
   - __ other:
   - __ asbestos siding
   - __ asphalt siding
   - __ stucco
   - __ concrete: type: _____
   - __ brick
   - __ fieldstone
   - __ cobblestone
   - __ cut stone: type: _____
9. STRUCTURAL SYSTEM:
   - X wood frame: __ post and beam __ balloon
   - __ load bearing masonry
   - __ structural iron or steel
   - __ other: _____
10. ROOF: type:
    - X gable
    - __ gambrel
    - __ flat
    - __ shed
    - __ mansard
    - __ hip
    - __ monitor
    - __ round
    - __ sawtooth
    - __ other _____

    material:
    - __ wood shingle
    - X asphalt shingle
    - __ roll asphalt
    - __ built up
    - __ tin
    - __ tile
    - __ slate
    - __ other: _____
11. NUMBER OF STORIES: 2½ APPROXIMATE DIMENSIONS: 42 x 32
12. CONDITION: Structural: __ excellent X good __ fair __ deteriorated
    Exterior: __ excellent X good __ fair __ deteriorated
13. INTEGRITY: Location: X on original site __ moved, when: _____
    Alterations: __ no X yes, explain: Side Addition
14. RELATED OUTBUILDINGS OR LANDSCAPE FEATURES:
    - __ barn
    - __ carriage house
    - __ shed
    - __ shop
    - __ garage
    - __ garden
    - __ other landscape features or buildings: _____
15. SURROUNDING ENVIRONMENT:
    - __ open land
    - __ commercial
    - __ woodland
    - __ industrial
    - X residential
    - __ rural
    - __ scattered buildings visible from site
    - __ high building density
16. INTERRELATIONSHIP OF BUILDING AND SURROUNDINGS:

17. OTHER NOTABLE FEATURES OF BUILDING OR SITE (interior and/or exterior):

This five bay Georgian has apparently got a center hall plan evidenced by two brick chimneys. The house has a moderate roof overhang all around and wide frieze. A gable porch on front is supported by round columns and the foor is flanked by sidelights and a light transom.

SIGNIFICANCE

Architect: _____ Builder: _____

18. HISTORICAL OR ARCHITECTURAL IMPORTANCE:

Also known as Judge Henry Hart House.

PHOTOGRAPH

photographer: Mrs. Bakewell

date: _____ view: _____

negative on file: 87-12

Place Photograph Here

COMPILED BY:

name: _____ date: _____

organization: Old Saybrook Jr. Historical Society

address: _____

19. SOURCES:

20. SUBSEQUENT FIELD EVALUATIONS:

21. THREATS TO BUILDING OR SITE:

X _____ highways ___ vandalism ___ developers ___ other: _____

___ renewal ___ private ___ deterioration ___ zoning ___ explanation: _____





STATE OF CONNECTICUT

CONNECTICUT HISTORICAL COMMISSION
59 South Prospect Street, Hartford, Connecticut 06106
(203) 566-3005

HISTORIC RESOURCES INVENTORY FORM
For Buildings and Structures

FOR OFFICE USE ONLY
TOWN NO.: SITE NO.:
UTM: 18/__/____/____/__/____
QUAD:
DISTRICT: S NR: ACTUAL POTENTIAL

IDENTIFICATION

1. BUILDING NAME: Common: _____ Historic: New Acton Library
2. TOWN/CITY: Old Saybrook VILLAGE: _____ COUNTY: Middlesex
3. STREET & NUMBER (and/or location): 60 Old Boston Post Road
4. OWNER(S): Town of Old Saybrook X PUBLIC __ PRIVATE
5. USE: Present: Library Historic: _____
6. ACCESSIBILITY TO PUBLIC: Exterior visible from public road: X yes __ no
   Interior accessible: X yes, explain Public Library __ no

DESCRIPTION

7. STYLE OF BUILDING: Contemporary DATE OF CONSTRUCTION: 1967
8. MATERIAL(S) (indicate use or location when appropriate):
   - __ clapboard
   - __ wood shingle
   - __ board & batten
   - __ aluminum siding
   - __ other:
   - __ asbestos siding
   - __ asphalt siding
   - __ stucco
   - __ concrete: type: _____
   - X brick
   - __ fieldstone
   - __ cobblestone
   - __ cut stone: type: _____
9. STRUCTURAL SYSTEM:
   - __ wood frame: __ post and beam __ balloon
   - X load bearing masonry
   - __ structural iron or steel
   - __ other: _____
10. ROOF: type:
    - X gable, __ flat, __ mansard, __ monitor, __ sawtooth
    - __ gambrel, __ shed, __ hip, __ round, __ other _____
    - material:
    - __ wood shingle, __ roll asphalt, __ tin, __ slate
    - X asphalt shingle, __ built up, __ tile, __ other: _____
11. NUMBER OF STORIES: 1½ APPROXIMATE DIMENSIONS: 105 x 105
12. CONDITION: Structural: __ excellent X good __ fair __ deteriorated
    Exterior: __ excellent X good __ fair __ deteriorated
13. INTEGRITY: Location: X on original site __ moved, when: _____
    Alterations: X no __ yes, explain: _____
14. RELATED OUTBUILDINGS OR LANDSCAPE FEATURES:
    - __ barn, __ shed, __ garage, __ other landscape features or buildings: _____
    - __ carriage house, __ shop, __ garden
15. SURROUNDING ENVIRONMENT:
    - __ open land, __ woodland, X residential, __ scattered buildings visible from site
    - __ commercial, __ industrial, __ rural, __ high building density
16. INTERRELATIONSHIP OF BUILDING AND SURROUNDINGS:

17. OTHER NOTABLE FEATURES OF BUILDING OR SITE (interior and/or exterior):

This public building has a slight gable roof overhang and the front roof ajoins a wide entablature and provides a small entry alcove supported by square posts.

SIGNIFICANCE

Architect: _____ Builder: _____

18. HISTORICAL OR ARCHITECTURAL IMPORTANCE:

PHOTOGRAPH

photographer: Mrs. Bakewell

date: _____ view: _____

negative on file: 87-10

Place Photograph Here

COMPILED BY:

name: _____ date: _____

organization: Old Saybrook Jr. Historical Society

address: _____

19. SOURCES:

20. SUBSEQUENT FIELD EVALUATIONS:

21. THREATS TO BUILDING OR SITE:

X none known __highways __vandalism __developers __other: _____

__renewal __private __deterioration __zoning __explanation: _____

STATE OF CONNECTICUT

CONNECTICUT HISTORICAL COMMISSION
59 South Prospect Street, Hartford, Connecticut 06106
(203) 566-3005

HISTORIC RESOURCES INVENTORY FORM
For Buildings and Structures

FOR OFFICE USE ONLY
TOWN NO.: SITE NO.:
UTM: 18/__/__/__/__/__/__
QUAD:
DISTRICT: S NR: ACTUAL POTENTIAL

IDENTIFICATION

1. BUILDING NAME: Common: _____ Historic: Masonic Temple
2. TOWN/CITY: Old Saybrook VILLAGE: _____ COUNTY: Middlesex
3. STREET & NUMBER (and/or location): 52 Old Boston Post Road
4. OWNER(S): _____ __ PUBLIC X PRIVATE
5. USE: Present: Residence Historic: Residence
6. ACCESSIBILITY TO PUBLIC: Exterior visible from public road: X yes __ no
   Interior accessible: __ yes, explain _____ X no

DESCRIPTION

7. STYLE OF BUILDING: Greek Revival DATE OF CONSTRUCTION: c1850
8. MATERIAL(S) (indicate use or location when appropriate):
   - X clapboard
   - __ wood shingle
   - __ board & batten
   - __ aluminum siding
   - __ other:
   - __ asbestos siding
   - __ asphalt siding
   - __ stucco
   - __ concrete: type: _____
   - __ brick
   - __ fieldstone
   - __ cobblestone
   - __ cut stone: type: _____
9. STRUCTURAL SYSTEM:
   - X wood frame: __ post and beam __ balloon
   - __ load bearing masonry
   - __ structural iron or steel
   - __ other: _____
10. ROOF: type:
    - X gable
    - __ gambrel
    - __ flat
    - __ shed
    - __ mansard
    - __ hip
    - __ monitor
    - __ round
    - __ sawtooth
    - __ other _____

    material:
    - __ wood shingle
    - __ asphalt shingle
    - __ roll asphalt
    - __ built up
    - __ tin
    - __ tile
    - __ slate
    - __ other: _____
11. NUMBER OF STORIES: 2 APPROXIMATE DIMENSIONS: 28 x 50
12. CONDITION: Structural: __ excellent X good __ fair __ deteriorated
    Exterior: __ excellent X good __ fair __ deteriorated
13. INTEGRITY: Location: __ on original site X moved, when: 1915 from across from Cong. Church
    Alterations: __ no X yes, explain: Various Changes
14. RELATED OUTBUILDINGS OR LANDSCAPE FEATURES:
    - __ barn
    - __ carriage house
    - __ shed
    - __ shop
    - __ garage
    - __ garden
    - __ other landscape features or buildings: _____
15. SURROUNDING ENVIRONMENT:
    - __ open land
    - __ commercial
    - __ woodland
    - __ industrial
    - X residential
    - __ rural
    - __ scattered buildings visible from site
    - __ high building density
16. INTERRELATIONSHIP OF BUILDING AND SURROUNDINGS:

17. OTHER NOTABLE FEATURES OF BUILDING OR SITE (interior and/or exterior):

This building has a three bay fully pedimented gable facade facing the road with paneled corner pilasters and identical pilasters between the window bays. The entablature is lined with curved dentil blocks including the entire pediment. The first story windows are round headed with paneled bases and keystone motifs. The door has a fanlight window over it and the building features a large gable attic fanlight window.

The buidling was originally used as a carpenter shop for the building at the church. The second floor was added around 1915 when the building was moved.

SIGNIFICANCE

Architect: _____ Builder: _____

18. HISTORICAL OR ARCHITECTURAL IMPORTANCE:

PHOTOGRAPH

photographer: Mrs. Bakewell

date: _____ view: _____

negative on file: 87-9

Place Photograph Here

COMPILED BY:

name: _____ date: _____

organization: Old Saybrook Jr. Historical Society

address: _____

19. SOURCES:

20. SUBSEQUENT FIELD EVALUATIONS:

21. THREATS TO BUILDING OR SITE:

X none known ___highways ___vandalism ___developers ___ other: _____

___renewal ___private ___deterioration ___zoning ___ explanation: _____



STATE OF CONNECTICUT

CONNECTICUT HISTORICAL COMMISSION
59 South Prospect Street, Hartford, Connecticut 06106
(203) 566-3005

HISTORIC RESOURCES INVENTORY FORM
For Buildings and Structures

FOR OFFICE USE ONLY
TOWN NO.: SITE NO.:
UTM: 18/__/____/____/____/____
QUAD:
DISTRICT: S NR: ACTUAL POTENTIAL

IDENTIFICATION

1. BUILDING NAME: Common: _____ Historic: Hogsden House
2. TOWN/CITY: Old Saybrook VILLAGE: _____ COUNTY: Middlesex
3. STREET & NUMBER (and/or location): 66 Pennywise
4. OWNER(S): Snow, K.B. Jr. __ PUBLIC X PRIVATE
5. USE: Present: Residence Historic: Residence
6. ACCESSIBILITY TO PUBLIC: Exterior visible from public road: X yes __ no
   Interior accessible: __ yes, explain _____ X no

DESCRIPTION

7. STYLE OF BUILDING: Federal DATE OF CONSTRUCTION: 1811
8. MATERIAL(S) (indicate use or location when appropriate):
   - X clapboard
   - __ wood shingle
   - __ board & batten
   - __ aluminum siding
   - __ other:
   - __ asbestos siding
   - __ asphalt siding
   - __ stucco
   - __ concrete: type: _____
   - __ brick
   - __ fieldstone
   - __ cobblestone
   - __ cut stone: type: _____
9. STRUCTURAL SYSTEM:
   - X wood frame: __ post and beam __ balloon
   - __ load bearing masonry
   - __ structural iron or steel
   - __ other: _____
10. ROOF: type:
    - X gable
    - __ gambrel
    - __ flat
    - __ shed
    - __ mansard
    - __ hip
    - __ monitor
    - __ round
    - __ sawtooth
    - __ other _____

    material:
    - __ wood shingle
    - X asphalt shingle
    - __ roll asphalt
    - __ built up
    - __ tin
    - __ tile
    - __ slate
    - __ other: _____
11. NUMBER OF STORIES: 2½ APPROXIMATE DIMENSIONS: 23 x 36
12. CONDITION: Structural: __ excellent X good __ fair __ deteriorated
    Exterior: __ excellent X good __ fair __ deteriorated
13. INTEGRITY: Location: X on original site __ moved, when: _____
    Alterations: __ no X yes, explain: Rear wing
14. RELATED OUTBUILDINGS OR LANDSCAPE FEATURES:
    - __ barn
    - __ carriage house
    - __ shed
    - __ shop
    - __ garage
    - __ garden
    - __ other landscape features or buildings: _____
15. SURROUNDING ENVIRONMENT:
    - __ open land
    - __ commercial
    - __ woodland
    - __ industrial
    - X residential
    - __ rural
    - __ scattered buildings visible from site
    - __ high building density
16. INTERRELATIONSHIP OF BUILDING AND SURROUNDINGS:

17. OTHER NOTABLE FEATURES OF BUILDING OR SITE (interior and/or exterior):

The three bay fully pedimented gable front facade on this house features a semicircular fanlight window. There is a moderate roof overhang, wide frieze, moderate corner boards and water table. The front double entry paneled doors have a three quarter style location and are flanked by tapered pilasters with a wide plain entablature. A gable porch covers the entry supported by round tapered columns. The house has a large capped brick corbeled chimney.

SIGNIFICANCE

Architect: _____ Builder: _____

18. HISTORICAL OR ARCHITECTURAL IMPORTANCE:

PHOTOGRAPH

photographer: Mrs. Bakewell

date: _____ view: _____

negative on file: 87-7

COMPILED BY:

name: _____ date: _____

organization: Old Saybrook Jr. Historical Society

address: _____

Place Photograph Here

19. SOURCES:

20. SUBSEQUENT FIELD EVALUATIONS:

21. THREATS TO BUILDING OR SITE:

X none known ___ highways ___ vandalism ___ developers ___ other: _____

___ renewal ___ private ___ deterioration ___ zoning ___ explanation: _____

STATE OF CONNECTICUT

CONNECTICUT HISTORICAL COMMISSION
59 South Prospect Street, Hartford, Connecticut 06106
(203) 566-3005

HISTORIC RESOURCES INVENTORY FORM
For Buildings and Structures

FOR OFFICE USE ONLY
TOWN NO.: SITE NO.:
UTM: 18/__/____/____/__/____
QUAD:
DISTRICT: S NR: ACTUAL POTENTIAL

IDENTIFICATION

1. BUILDING NAME: Common: _____ Historic: Pratt, Richard Barrell House
2. TOWN/CITY: Old Saybrook VILLAGE: _____ COUNTY: Middlesex
3. STREET & NUMBER (and/or location): 43 Pennywise Lane (Pratt Street)
4. OWNER(S): Ebert, Harold __ PUBLIC X PRIVATE
5. USE: Present: Residence Historic: _____
6. ACCESSIBILITY TO PUBLIC: Exterior visible from public road: X yes __ no
   Interior accessible: __ yes, explain _____ X no

DESCRIPTION

7. STYLE OF BUILDING: Gambrel DATE OF CONSTRUCTION: 1800
8. MATERIAL(S) (indicate use or location when appropriate):
   - X clapboard
   - __ wood shingle
   - __ board & batten
   - __ aluminum siding
   - __ other:
   - __ asbestos siding
   - __ asphalt siding
   - __ stucco
   - __ concrete: type: _____
   - __ brick
   - __ fieldstone
   - __ cobblestone
   - __ cut stone: type: _____
9. STRUCTURAL SYSTEM:
   - X wood frame: __ post and beam __ balloon
   - __ load bearing masonry
   - __ structural iron or steel
   - __ other: _____
10. ROOF: type:
    - __ gable
    - X gambrel
    - __ flat
    - __ shed
    - __ mansard
    - __ hip
    - __ monitor
    - __ round
    - __ sawtooth
    - __ other _____

    material:
    - X wood shingle
    - __ asphalt shingle
    - __ roll asphalt
    - __ built up
    - __ tin
    - __ tile
    - __ slate
    - __ other: _____
11. NUMBER OF STORIES: 2 APPROXIMATE DIMENSIONS: 26 x 14
12. CONDITION: Structural: __ excellent X good __ fair __ deteriorated
    Exterior: __ excellent X good __ fair __ deteriorated
13. INTEGRITY: Location: __ on original site X moved, when: Built about 1800 on corner of Main and
    Alterations: __ no __ yes, explain: Coulter and moved shortly thereafter.
14. RELATED OUTBUILDINGS OR LANDSCAPE FEATURES:
    - __ barn
    - __ carriage house
    - __ shed
    - __ shop
    - __ garage
    - __ garden
    - __ other landscape features or buildings: _____
15. SURROUNDING ENVIRONMENT:
    - __ open land
    - __ commercial
    - __ woodland
    - __ industrial
    - X residential
    - __ rural
    - __ scattered buildings visible from site
    - __ high building density
16. INTERRELATIONSHIP OF BUILDING AND SURROUNDINGS:

7. OTHER NOTABLE FEATURES OF BUILDING OR SITE (interior and/or exterior):

This Gambrel Colonial has a small three bay fenestration with a corner door location. It has two gable dormers projecting off the front gambrel roof line. The house shows two masonary chimneys, one for the main house, and one for the rear ell.

GNIFICANCE

Architect: _____ Builder: _____

8. HISTORICAL OR ARCHITECTURAL IMPORTANCE:

OTOGRAPH

photographer: Mrs. Bakewell

date: _____ view: _____

negative on file: 87-8

MPILED BY:

name: _____ date: _____

organization: Old Saybrook Jr. Historical Society

address: _____

. SOURCES:

Place Photograph Here

. SUBSEQUENT FIELD EVALUATIONS:

THREATS TO BUILDING OR SITE:

X none known ___highways ___vandalism ___developers ___ other: _____

___renewal ___private ___deterioration ___zoning ___ explanation: _____





STATE OF CONNECTICUT

CONNECTICUT HISTORICAL COMMISSION
59 South Prospect Street, Hartford, Connecticut 06106
(203) 566-3005

HISTORIC RESOURCES INVENTORY FORM
For Buildings and Structures

FOR OFFICE USE ONLY
TOWN NO.: SITE NO.:
UTM: 18/__/____/____/__/____
QUAD:
DISTRICT: S NR: ACTUAL POTENTIAL

IDENTIFICATION

1. BUILDING NAME: Common: _____ Historic: _____
2. TOWN/CITY: Old Saybrook VILLAGE: _____ COUNTY: Middlesex
3. STREET & NUMBER (and/or location): 37 Pennywise
4. OWNER(S): Maron __ PUBLIC X PRIVATE
5. USE: Present: Residence Historic: Residence
6. ACCESSIBILITY TO PUBLIC: Exterior visible from public road: X yes __ no
   Interior accessible: __ yes, explain _____ X no

DESCRIPTION

7. STYLE OF BUILDING: Colonial DATE OF CONSTRUCTION: c1850
8. MATERIAL(S) (indicate use or location when appropriate):
   - X clapboard
   - __ wood shingle
   - __ board & batten
   - __ aluminum siding
   - __ other:
   - __ asbestos siding
   - __ asphalt siding
   - __ stucco
   - __ concrete: type: _____
   - __ brick
   - __ fieldstone
   - __ cobblestone
   - __ cut stone: type: _____
9. STRUCTURAL SYSTEM:
   - X wood frame: __ post and beam __ balloon
   - __ load bearing masonry
   - __ structural iron or steel
   - __ other: _____
10. ROOF: type:
    - X gable
    - __ gambrel
    - __ flat
    - __ shed
    - __ mansard
    - __ hip
    - __ monitor
    - __ round
    - __ sawtooth
    - __ other _____

    material:
    - __ wood shingle
    - X asphalt shingle
    - __ roll asphalt
    - __ built up
    - __ tin
    - __ tile
    - __ slate
    - __ other: _____
11. NUMBER OF STORIES: 2½ APPROXIMATE DIMENSIONS: 36 x 26
12. CONDITION: Structural: __ excellent X good __ fair __ deteriorated
    Exterior: __ excellent X good __ fair __ deteriorated
13. INTEGRITY: Location: X on original site __ moved, when: _____
    Alterations: X no __ yes, explain: _____
14. RELATED OUTBUILDINGS OR LANDSCAPE FEATURES:
    - __ barn
    - __ carriage house
    - __ shed
    - __ shop
    - __ garage
    - __ garden
    - __ other landscape features or buildings: _____
15. SURROUNDING ENVIRONMENT:
    - __ open land
    - __ commercial
    - __ woodland
    - __ industrial
    - X residential
    - __ rural
    - __ scattered buildings visible from site
    - __ high building density
16. INTERRELATIONSHIP OF BUILDING AND SURROUNDINGS:

17. OTHER NOTABLE FEATURES OF BUILDING OR SITE (interior and/or exterior):

This five bay Colonial has a moderate roof overhang all around with return cornices on the gable ends. The front door has a central location flanked by sidelights and has a gable porch supported by round columns. A fairly small brick chimney appears slightly off center.

SIGNIFICANCE

Architect: _____ Builder: _____

18. HISTORICAL OR ARCHITECTURAL IMPORTANCE:

PHOTOGRAPH

photographer: Mrs. Bakewell

date: _____ view: _____

negative on file: 87-6

Place Photograph Here

COMPILED BY:

name: _____ date: _____

organization: Old Saybrook Jr. Historical Society

address: _____

19. SOURCES:

20. SUBSEQUENT FIELD EVALUATIONS:

21. THREATS TO BUILDING OR SITE:

X none known ___highways ___ vandalism ___developers ___ other: _____

___renewal ___private ___ deterioration ___zoning ___ explanation: _____

STATE OF CONNECTICUT

CONNECTICUT HISTORICAL COMMISSION
59 South Prospect Street, Hartford, Connecticut 06106
(203) 566-3005

HISTORIC RESOURCES INVENTORY FORM
For Buildings and Structures

FOR OFFICE USE ONLY
TOWN NO.: SITE NO.:
UTM: 18/__/__/__/__/__/__
QUAD:
DISTRICT: S NR: ACTUAL POTENTIAL

IDENTIFICATION

1. BUILDING NAME: Common: _____ Historic: Shepard, Azubah Clark House
2. TOWN/CITY: Old Saybrook VILLAGE: _____ COUNTY: Middlesex
3. STREET & NUMBER (and/or location): 28 Pennywise Lane
4. OWNER(S): Ludlow, Mary __ PUBLIC X PRIVATE
5. USE: Present: Residence Historic: Residence
6. ACCESSIBILITY TO PUBLIC: Exterior visible from public road: X yes __ no
   Interior accessible: __ yes, explain _____ X no

DESCRIPTION

7. STYLE OF BUILDING: Federal DATE OF CONSTRUCTION: 1825
8. MATERIAL(S) (indicate use or location when appropriate):
   - __ clapboard
   - __ wood shingle
   - __ board & batten
   - __ aluminum siding
   - __ other:
   - __ asbestos siding
   - __ asphalt siding
   - __ stucco
   - __ concrete: type: _____
   - __ brick
   - __ fieldstone
   - __ cobblestone
   - __ cut stone: type: _____
9. STRUCTURAL SYSTEM:
   - X wood frame: __ post and beam __ balloon
   - __ load bearing masonry
   - __ structural iron or steel
   - __ other: _____
10. ROOF: type:
    - X gable
    - __ flat
    - __ mansard
    - __ monitor
    - __ sawtooth
    - __ gambrel
    - __ shed
    - __ hip
    - __ round
    - __ other _____

    material:
    - __ wood shingle
    - __ asphalt shingle
    - __ roll asphalt
    - __ built up
    - __ tin
    - __ tile
    - __ slate
    - __ other: _____
11. NUMBER OF STORIES: 2½ APPROXIMATE DIMENSIONS: 22 x 48
12. CONDITION: Structural: __ excellent X good __ fair __ deteriorated
    Exterior: __ excellent X good __ fair __ deteriorated
13. INTEGRITY: Location: X on original site __ moved, when: _____
    Alterations: X no __ yes, explain: _____
14. RELATED OUTBUILDINGS OR LANDSCAPE FEATURES:
    - __ barn
    - __ carriage house
    - __ shed
    - __ shop
    - __ garage
    - __ garden
    - __ other landscape features or buildings: _____
15. SURROUNDING ENVIRONMENT:
    - __ open land
    - __ commercial
    - __ woodland
    - __ industrial
    - X residential
    - __ rural
    - __ scattered buildings visible from site
    - __ high building density
16. INTERRELATIONSHIP OF BUILDING AND SURROUNDINGS:

7. OTHER NOTABLE FEATURES OF BUILDING OR SITE (interior and/or exterior):

This house has a wide fully pedimented three bay gable facade facing the road with a modest roof overhang all around. The front six panel door has a 3/4 location flanked by modest pilasters supporting a capped entablature. The house features a semi-elliptical attic fanlight window.

GNIFICANCE

Architect: _____ Builder: _____

3. HISTORICAL OR ARCHITECTURAL IMPORTANCE:

OTOGRAPH

hotographer: Mrs. Bakewell

late: _____ view: _____

egative on file: 87-5

MPILED BY:

ame: _____ date: _____

rganization: _____

ddress: Old Saybrook Jr. Historical Society

. SOURCES:

Place Photograph Here

. SUBSEQUENT FIELD EVALUATIONS:

THREATS TO BUILDING OR SITE:

X none known ___highways ___vandalism ___developers ___other: _____

___renewal ___private ___deterioration ___zoning ___explanation: _____



STATE OF CONNECTICUT

CONNECTICUT HISTORICAL COMMISSION
59 South Prospect Street, Hartford, Connecticut 06106
(203) 566-3005

HISTORIC RESOURCES INVENTORY FORM
For Buildings and Structures

FOR OFFICE USE ONLY
TOWN NO.: SITE NO.:
UTM: 18/_/___/___/___/___/___
QUAD:
DISTRICT: S NR: ACTUAL POTENTIAL

IDENTIFICATION

1. BUILDING NAME: Common: _____ Historic: Methodist Parsonage
2. TOWN/CITY: Old Saybrook VILLAGE: _____ COUNTY: Middlesex
3. STREET & NUMBER (and/or location): 10 Pennywise Lane
4. OWNER(S): Rosenthal __ PUBLIC X PRIVATE
5. USE: Present: Nursery School Historic: _____
6. ACCESSIBILITY TO PUBLIC: Exterior visible from public road: X yes __ no
   Interior accessible: __ yes, explain _____ X no

DESCRIPTION

7. STYLE OF BUILDING: Victorian DATE OF CONSTRUCTION: Rear Ell c1825
8. MATERIAL(S) (indicate use or location when appropriate):
   __ clapboard __ asbestos siding __ brick
   __ wood shingle __ asphalt siding __ fieldstone
   __ board & batten __ stucco __ cobblestone
   __ aluminum siding __ concrete: type: _____ __ cut stone: type: _____
   __ other:
9. STRUCTURAL SYSTEM:
   X wood frame: __ post and beam __ balloon
   __ load bearing masonry __ structural iron or steel
   __ other: _____
10. ROOF: type:
   X gable __ flat __ mansard __ monitor __ sawtooth
   __ gambrel __ shed __ hip __ round __ other _____
   material:
   __ wood shingle __ roll asphalt __ tin __ slate
   X asphalt shingle __ built up __ tile __ other: _____
11. NUMBER OF STORIES: 2 APPROXIMATE DIMENSIONS: 25 x 32
12. CONDITION: Structural: __ excellent X good __ fair __ deteriorated
    Exterior: __ excellent X good __ fair __ deteriorated
13. INTEGRITY: Location: X on original site __ moved, when: _____
    Alterations: X no __ yes, explain: _____
14. RELATED OUTBUILDINGS OR LANDSCAPE FEATURES:
   __ barn __ shed __ garage __ other landscape features or buildings: _____
   __ carriage house __ shop __ garden _____
15. SURROUNDING ENVIRONMENT:
   __ open land __ woodland X residential __ scattered buildings visible from site
   __ commercial __ industrial __ rural __ high building density
16. INTERRELATIONSHIP OF BUILDING AND SURROUNDINGS:

This building sits very close to the road with a decorative iron fence in front.

17. OTHER NOTABLE FEATURES OF BUILDING OR SITE (interior and/or exterior):

This building has a very wide exaggerated roof overhang without boxed cornices at the eaves. There is a bay window projection on the ground floor with a smaller bay window directly over it. The front door has a corner location with a large rectangular window transom over it. There is a flat roofed porch over the entry supported by square posts.

SIGNIFICANCE

Architect: _____ Builder: _____

18. HISTORICAL OR ARCHITECTURAL IMPORTANCE:

PHOTOGRAPH

photographer: Mrs. Bakewell

date: _____ view: _____

negative on file: 87-4

Place Photograph Here

COMPILED BY:

name: _____ date: _____

organization: Old Saybrook Jr. Historical Society

address: _____

19. SOURCES:

20. SUBSEQUENT FIELD EVALUATIONS:

21. THREATS TO BUILDING OR SITE:

X none known ___highways ___vandalism ___developers ___other: _____

___renewal ___private ___deterioration ___zoning ___explanation: _____

STATE OF CONNECTICUT

CONNECTICUT HISTORICAL COMMISSION
59 South Prospect Street, Hartford, Connecticut 06106
(203) 566-3005

HISTORIC RESOURCES INVENTORY FORM
For Buildings and Structures

FOR OFFICE USE ONLY
TOWN NO.: SITE NO.:
UTM: 18/__/____/____/__/____
QUAD:
DISTRICT: S NR: ACTUAL POTENTIAL

IDENTIFICATION

1. BUILDING NAME: Common: James Pharmacy Historic: Humphrey Pratt Store
2. TOWN/CITY: Old Saybrook VILLAGE: _____ COUNTY: Middlesex
3. STREET & NUMBER (and/or location): #2 Pennywise Lane
4. OWNER(S): _____ __ PUBLIC X PRIVATE
5. USE: Present: Residence Historic: Store/Pharmacy
6. ACCESSIBILITY TO PUBLIC: Exterior visible from public road: X yes __ no
   Interior accessible: X yes, explain Store __ no

DESCRIPTION

7. STYLE OF BUILDING: Federal DATE OF CONSTRUCTION: 1790 Early 19th century
8. MATERIAL(S) (indicate use or location when appropriate):
   - X clapboard
   - __ wood shingle
   - __ board & batten
   - __ aluminum siding
   - __ other:
   - __ asbestos siding
   - __ asphalt siding
   - __ stucco
   - __ concrete: type: _____
   - __ brick
   - __ fieldstone
   - __ cobblestone
   - __ cut stone: type: _____
9. STRUCTURAL SYSTEM:
   - X wood frame: __ post and beam __ balloon
   - __ load bearing masonry
   - __ structural iron or steel
   - __ other:
10. ROOF: type:
    - X gable
    - __ gambrel
    - __ flat
    - __ shed
    - __ mansard
    - __ hip
    - __ monitor
    - __ round
    - __ sawtooth
    - __ other

    material:
    - __ wood shingle
    - X asphalt shingle
    - __ roll asphalt
    - __ built up
    - __ tin
    - __ tile
    - __ slate
    - __ other:
11. NUMBER OF STORIES: 2½ APPROXIMATE DIMENSIONS: 45 x 30
12. CONDITION: Structural: __ excellent X good __ fair __ deteriorated
    Exterior: __ excellent X good __ fair __ deteriorated
13. INTEGRITY: Location: X on original site __ moved, when: _____
    Alterations: __ no X yes, explain: Several additions and changes.
14. RELATED OUTBUILDINGS OR LANDSCAPE FEATURES:
    - __ barn
    - __ carriage house
    - __ shed
    - __ shop
    - __ garage
    - __ garden
    - __ other landscape features or buildings:
15. SURROUNDING ENVIRONMENT:
    - __ open land
    - __ commercial
    - __ woodland
    - __ industrial
    - X residential
    - __ rural
    - __ scattered buildings visible from site
    - __ high building density
16. INTERRELATIONSHIP OF BUILDING AND SURROUNDINGS:

17. OTHER NOTABLE FEATURES OF BUILDING OR SITE (interior and/or exterior):

This building has a two bay gable facade facing the road with a moderate roof overhang all around, and return cornices. Wide pilasters support a fully pedimented entablature and a bay window is adjacent the door. There is a pharmaceutical motif in place of a attic window with siding radiating from central feature.

SIGNIFICANCE

Architect: _____ Builder: _____

18. HISTORICAL OR ARCHITECTURAL IMPORTANCE:

Formerly part of Pratt's Tavern at corner of Old Boston Post Road and Main Street.

PHOTOGRAPH

photographer: Mrs. Bakewell

date: _____ view: _____

negative on file: 87-3

Place Photograph Here

COMPILED BY:

name: _____ date: _____

organization: Old Saybrook Jr. Historical Society

address: _____

19. SOURCES:

20. SUBSEQUENT FIELD EVALUATIONS:

21. THREATS TO BUILDING OR SITE:

X none known ___highways ___vandalism ___developers ___other: _____

___renewal ___private ___deterioration ___zoning ___explanation: _____





STATE OF CONNECTICUT

CONNECTICUT HISTORICAL COMMISSION
59 South Prospect Street, Hartford, Connecticut 06106
(203) 566-3005

HISTORIC RESOURCES INVENTORY FORM
For Buildings and Structures

FOR OFFICE USE ONLY
TOWN NO.: SITE NO.:
UTM: 18/__/____/____/____/____
QUAD:
DISTRICT: S NR: ACTUAL POTENTIAL

IDENTIFICATION

1. BUILDING NAME: Common: _____ Historic: Pratt, Deacon Timothy
2. TOWN/CITY: Old Saybrook VILLAGE: _____ COUNTY: Middlesex
3. STREET & NUMBER (and/or location): 325 Main Street
4. OWNER(S): Naughton __ PUBLIC X PRIVATE
5. USE: Present: Residence Historic: Residence
6. ACCESSIBILITY TO PUBLIC: Exterior visible from public road: X yes __ no
   Interior accessible: __ yes, explain _____ X no

DESCRIPTION

7. STYLE OF BUILDING: Colonial DATE OF CONSTRUCTION: 1746
8. MATERIAL(S) (indicate use or location when appropriate):
   - X clapboard
   - __ wood shingle
   - __ board & batten
   - __ aluminum siding
   - __ other:
   - __ asbestos siding
   - __ asphalt siding
   - __ stucco
   - __ concrete: type: _____
   - __ brick
   - __ fieldstone
   - __ cobblestone
   - __ cut stone: type: _____
9. STRUCTURAL SYSTEM:
   - X wood frame: __ post and beam __ balloon
   - __ load bearing masonry
   - __ structural iron or steel
   - __ other: _____
10. ROOF: type:
    - X gable, __ flat, __ mansard, __ monitor, __ sawtooth
    - __ gambrel, __ shed, __ hip, __ round, __ other _____
    - material:
    - X wood shingle, __ roll asphalt, __ tin, __ slate
    - __ asphalt shingle, __ built up, __ tile, __ other: _____
11. NUMBER OF STORIES: 2½ APPROXIMATE DIMENSIONS: 37 x 43
12. CONDITION: Structural: __ excellent X good __ fair __ deteriorated
    Exterior: __ excellent X good __ fair __ deteriorated
13. INTEGRITY: Location: X on original site __ moved, when: _____
    Alterations: __ no X yes, explain: Side chimney added
14. RELATED OUTBUILDINGS OR LANDSCAPE FEATURES:
    - __ barn, __ shed, __ garage, __ other landscape features or buildings: _____
    - __ carriage house, __ shop, __ garden
15. SURROUNDING ENVIRONMENT:
    - __ open land, __ woodland, X residential, __ scattered buildings visible from site
    - __ commercial, __ industrial, __ rural, __ high building density
16. INTERRELATIONSHIP OF BUILDING AND SURROUNDINGS:

17. OTHER NOTABLE FEATURES OF BUILDING OR SITE (interior and/or exterior):

This five bay Colonial has little roof overhang and features wide frieze across the front entablature. A centrally located front door is flanked by wide pilasters and sidelights with a broad entablature. There is also a large central chimney.

SIGNIFICANCE

Architect: _____ Builder: _____

18. HISTORICAL OR ARCHITECTURAL IMPORTANCE:

PHOTOGRAPH

photographer: C. Lundberg

date: _____ view: _____

negative on file: 126-17

Place Photograph Here

COMPILED BY:

name: _____ date: _____

organization: Old Saybrook Jr. Historical Society

address: _____

19. SOURCES:

20. SUBSEQUENT FIELD EVALUATIONS:

21. THREATS TO BUILDING OR SITE:

X none known ___ highways ___ vandalism ___ developers ___ other: _____

___ renewal ___ private ___ deterioration ___ zoning ___ explanation: _____

STATE OF CONNECTICUT

CONNECTICUT HISTORICAL COMMISSION
59 South Prospect Street, Hartford, Connecticut 06106
(203) 566-3005

HISTORIC RESOURCES INVENTORY FORM
For Buildings and Structures

FOR OFFICE USE ONLY
TOWN NO.: SITE NO.:
UTM: 18/__/____/____/__/____
QUAD:
DISTRICT: S NR: ACTUAL POTENTIAL

IDENTIFICATION

1. BUILDING NAME: Common: _____ Historic: Shepard, P.L. House
2. TOWN/CITY: Old Saybrook VILLAGE: _____ COUNTY: Middlesex
3. STREET & NUMBER (and/or location): 341 Main Street
4. OWNER(S): _____ __ PUBLIC X PRIVATE
5. USE: Present: Residence Historic: Residence
6. ACCESSIBILITY TO PUBLIC: Exterior visible from public road: X yes __ no
   Interior accessible: __ yes, explain _____ X no

DESCRIPTION

7. STYLE OF BUILDING: Second Empire DATE OF CONSTRUCTION: Before 1867
8. MATERIAL(S) (indicate use or location when appropriate):
   - X clapboard
   - __ wood shingle
   - __ board & batten
   - __ aluminum siding
   - __ other:
   - __ asbestos siding
   - __ asphalt siding
   - __ stucco
   - __ concrete: type: _____
   - __ brick
   - __ fieldstone
   - __ cobblestone
   - __ cut stone: type: _____
9. STRUCTURAL SYSTEM:
   - X wood frame: __ post and beam __ balloon
   - __ load bearing masonry
   - __ structural iron or steel
   - __ other: _____
10. ROOF: type:
    - __ gable
    - __ gambrel
    - __ flat
    - __ shed
    - X mansard
    - __ hip
    - __ monitor
    - __ round
    - __ sawtooth
    - __ other _____

    material:
    - X wood shingle
    - __ asphalt shingle
    - __ roll asphalt
    - __ built up
    - __ tin
    - __ tile
    - __ slate
    - __ other: _____
11. NUMBER OF STORIES: 3 APPROXIMATE DIMENSIONS: 40 x 28
12. CONDITION: Structural: __ excellent X good __ fair __ deteriorated
    Exterior: __ excellent X good __ fair __ deteriorated
13. INTEGRITY: Location: X on original site __ moved, when: _____
    Alterations: X no __ yes, explain: _____
14. RELATED OUTBUILDINGS OR LANDSCAPE FEATURES:
    - __ barn
    - __ carriage house
    - __ shed
    - __ shop
    - __ garage
    - __ garden
    - __ other landscape features or buildings: _____
15. SURROUNDING ENVIRONMENT:
    - __ open land
    - __ commercial
    - __ woodland
    - __ industrial
    - X residential
    - __ rural
    - __ scattered buildings visible from site
    - __ high building density
16. INTERRELATIONSHIP OF BUILDING AND SURROUNDINGS:

17. OTHER NOTABLE FEATURES OF BUILDING OR SITE (interior and/or exterior):

This French, Second Empire House has a wealth of detail in its bracketed entablature. It has large heavy carved brackets along a wide mansard overhang with wide molded frieze. The house has small gable dormers also with scaled down bracketed molded entablatures. The mansard roof has imbricated shingles and wide trim. There is a center door flanked by three light sidelights with a broad fully pedimented gable porch supported by round columns on paneled bases. Bay windows flank each side of the door.

IGNIFICANCE

Architect: _____ Builder: William Pratt

18. HISTORICAL OR ARCHITECTURAL IMPORTANCE:

HOTOGRAPH

photographer: C. Lundberg

date: _____ view: _____

negative on file: 126-18

Place Photograph Here

OMPILED BY:

name: _____ date: _____

organization: Old Saybrook Jr. Historical Society

address: _____

19. SOURCES:

20. SUBSEQUENT FIELD EVALUATIONS:

THREATS TO BUILDING OR SITE:

X none known ___highways ___vandalism ___developers ___other: _____

___renewal ___private ___deterioration ___zoning ___explanation: _____

STATE OF CONNECTICUT

CONNECTICUT HISTORICAL COMMISSION
59 South Prospect Street, Hartford, Connecticut 06106
(203) 566-3005

HISTORIC RESOURCES INVENTORY FORM
For Buildings and Structures

FOR OFFICE USE ONLY
TOWN NO.: SITE NO.:
UTM: 18/__/____/____/__/____
QUAD:
DISTRICT: S NR: ACTUAL POTENTIAL

IDENTIFICATION

1. BUILDING NAME: Common: _____ Historic: _____
2. TOWN/CITY: Old Saybrook VILLAGE: _____ COUNTY: Middlesex
3. STREET & NUMBER (and/or location): 351 Main Street
4. OWNER(S): Moriarty, Daniel and Assoc. __ PUBLIC X PRIVATE
5. USE: Present: Residence Historic: Residence
6. ACCESSIBILITY TO PUBLIC: Exterior visible from public road: X yes __ no
   Interior accessible: __ yes, explain _____ X no

DESCRIPTION

7. STYLE OF BUILDING: Victorian DATE OF CONSTRUCTION: Late 19th centu
8. MATERIAL(S) (indicate use or location when appropriate):
   - __ clapboard
   - X wood shingle
   - __ board & batten
   - __ aluminum siding
   - __ other:
   - __ asbestos siding
   - __ asphalt siding
   - __ stucco
   - __ concrete: type: _____
   - __ brick
   - __ fieldstone
   - __ cobblestone
   - __ cut stone: type: _____
9. STRUCTURAL SYSTEM:
   - X wood frame: __ post and beam __ balloon
   - __ load bearing masonry
   - __ structural iron or steel
   - __ other: _____
10. ROOF: type:
    - X gable
    - __ gambrel
    - __ flat
    - __ shed
    - __ mansard
    - __ hip
    - __ monitor
    - __ round
    - __ sawtooth
    - __ other _____

    material:
    - __ wood shingle
    - __ asphalt shingle
    - __ roll asphalt
    - __ built up
    - __ tin
    - __ tile
    - __ slate
    - __ other: _____
11. NUMBER OF STORIES: 2½ APPROXIMATE DIMENSIONS: 25 x 35
12. CONDITION: Structural: __ excellent X good __ fair __ deteriorated
    Exterior: __ excellent X good __ fair __ deteriorated
13. INTEGRITY: Location: X on original site __ moved, when: _____
    Alterations: __ no X yes, explain: _____
14. RELATED OUTBUILDINGS OR LANDSCAPE FEATURES:
    - __ barn
    - __ carriage house
    - __ shed
    - __ shop
    - __ garage
    - __ garden
    - __ other landscape features or buildings: _____
15. SURROUNDING ENVIRONMENT:
    - __ open land
    - __ commercial
    - __ woodland
    - __ industrial
    - X residential
    - __ rural
    - __ scattered buildings visible from site
    - __ high building density
16. INTERRELATIONSHIP OF BUILDING AND SURROUNDINGS:

)THER NOTABLE FEATURES OF BUILDING OR SITE (interior and/or exterior):

'he shingle style building has a wide roof overhang and frieze all around without boxed cornices
it the eaves. The house features twin round headed gable attic windows. There is a slight flared
overhang over the first floor.

IFICANCE
chitect: _____ Builder: _____
HISTORICAL OR ARCHITECTURAL IMPORTANCE:

TOGRAPH
otographer: Mrs. Bakewell
te: _____ view: _____
gative on file: 126-19

IPILED BY:
me: _____ date: _____
ganization: Old Saybrook Jr, Historical Society
dress: _____

Place
Photograph
Here

SOURCES:

SUBSEQUENT FIELD EVALUATIONS:

THREATS TO BUILDING OR SITE:
X none known ___highways ___vandalism ___developers ___other: _____
___renewal ___private ___deterioration ___zoning ___explanation: _____

STATE OF CONNECTICUT

CONNECTICUT HISTORICAL COMMISSION
59 South Prospect Street, Hartford, Connecticut 06106
(203) 566-3005

HISTORIC RESOURCES INVENTORY FORM
For Buildings and Structures

FOR OFFICE USE ONLY
TOWN NO.: SITE NO.:
UTM: 18/__/____/____/__/____
QUAD:
DISTRICT: S NR: ACTUAL POTENTIAL

IDENTIFICATION

1. BUILDING NAME: Common: _____ Historic: _____
2. TOWN/CITY: Old Saybrook VILLAGE: _____ COUNTY: Middlesex
3. STREET & NUMBER (and/or location): 355 Main Street
4. OWNER(S): Hatch __ PUBLIC X PRIVATE
5. USE: Present: Residence Historic: Residence
6. ACCESSIBILITY TO PUBLIC: Exterior visible from public road: X yes __ no
   Interior accessible: __ yes, explain _____ X no

DESCRIPTION

7. STYLE OF BUILDING: Victorian DATE OF CONSTRUCTION: Late 19th century
8. MATERIAL(S) (indicate use or location when appropriate):
   - __ clapboard
   - X wood shingle
   - __ board & batten
   - __ aluminum siding
   - __ other:
   - __ asbestos siding
   - __ asphalt siding
   - __ stucco
   - __ concrete: type: _____
   - __ brick
   - __ fieldstone
   - __ cobblestone
   - __ cut stone: type: _____
9. STRUCTURAL SYSTEM:
   - X wood frame: __ post and beam __ balloon
   - __ load bearing masonry
   - __ structural iron or steel
   - __ other: _____
10. ROOF: type:
    - X gable
    - __ gambrel
    - __ flat
    - __ shed
    - __ mansard
    - __ hip
    - __ monitor
    - __ round
    - __ sawtooth
    - __ other _____

    material:
    - X wood shingle
    - __ asphalt shingle
    - __ roll asphalt
    - __ built up
    - __ tin
    - __ tile
    - __ slate
    - __ other: _____
11. NUMBER OF STORIES: 2½ APPROXIMATE DIMENSIONS: 40 x 40
12. CONDITION: Structural: __ excellent X good __ fair __ deteriorated
    Exterior: __ excellent X good __ fair __ deteriorated
13. INTEGRITY: Location: X on original site __ moved, when: _____
    Alterations: __ no X yes, explain: Rear addition
14. RELATED OUTBUILDINGS OR LANDSCAPE FEATURES:
    - __ barn
    - __ carriage house
    - __ shed
    - __ shop
    - __ garage
    - __ garden
    - __ other landscape features or buildings: _____
15. SURROUNDING ENVIRONMENT:
    - __ open land
    - __ commercial
    - __ woodland
    - __ industrial
    - X residential
    - __ rural
    - __ scattered buildings visible from site
    - __ high building density
16. INTERRELATIONSHIP OF BUILDING AND SURROUNDINGS:

7. OTHER NOTABLE FEATURES OF BUILDING OR SITE (interior and/or exterior):

This shingle style house has a wide roof overhang all around. The front gable features a palladian attic window.

GNIFICANCE

Architect: _____ Builder: _____

8. HISTORICAL OR ARCHITECTURAL IMPORTANCE:

IOTOGRAPH

photographer: Mrs. Bakewell

date: _____ view: _____

negative on file: 126-20

Place Photograph Here

OMPILED BY:

name: _____ date: _____

organization: Old Saybrook Jr. Historical Society

address: _____

9. SOURCES:

0. SUBSEQUENT FIELD EVALUATIONS:

1 THREATS TO BUILDING OR SITE:

X none known ___highways ___vandalism ___developers ___other: _____

___renewal ___private ___deterioration ___zoning ___explanation: _____



STATE OF CONNECTICUT

NNECTICUT HISTORICAL COMMISSION
South Prospect Street, Hartford, Connecticut 06106
(203) 566-3005

HISTORIC RESOURCES INVENTORY FORM
For Buildings and Structures

FOR OFFICE USE ONLY
TOWN NO.: SITE NO.:
UTM: 18/_/__/____/__/__/____
QUAD:
DISTRICT: S NR: ACTUAL POTENTIAL

IDENTIFICATION

1. BUILDING NAME: Common: _____ Historic: W. E. Clark
2. TOWN/CITY: Old Saybrook VILLAGE: _____ COUNTY: Middlesex
3. STREET & NUMBER (and/or location): 363 Main Street
4. OWNER(S): Smith __ PUBLIC X PRIVATE
5. USE: Present: Residence Historic: Residence
6. ACCESSIBILITY TO PUBLIC: Exterior visible from public road: X yes __ no
   Interior accessible: __ yes, explain _____ X no

DESCRIPTION

7. STYLE OF BUILDING: Victorian DATE OF CONSTRUCTION: Between 1859-74
8. MATERIAL(S) (indicate use or location when appropriate):
   - X clapboard
   - __ wood shingle
   - __ board & batten
   - __ aluminum siding
   - __ other:
   - __ asbestos siding
   - __ asphalt siding
   - __ stucco
   - __ concrete: type: _____
   - __ brick
   - __ fieldstone
   - __ cobblestone
   - __ cut stone: type: _____
9. STRUCTURAL SYSTEM:
   - X wood frame: __ post and beam __ balloon
   - __ load bearing masonry
   - __ structural iron or steel
   - __ other: _____
10. ROOF: type:
    - X gable, __ flat, __ mansard, __ monitor, __ sawtooth
    - __ gambrel, __ shed, __ hip, __ round, __ other _____
    - material:
    - __ wood shingle, __ roll asphalt, __ tin, __ slate
    - X asphalt shingle, __ built up, __ tile, __ other: _____
11. NUMBER OF STORIES: 2½ APPROXIMATE DIMENSIONS: 25 x 55
12. CONDITION: Structural: X excellent __ good __ fair __ deteriorated
    Exterior: X excellent __ good __ fair __ deteriorated
13. INTEGRITY: Location: X on original site __ moved, when: _____
    Alterations: X no __ yes, explain: _____
14. RELATED OUTBUILDINGS OR LANDSCAPE FEATURES:
    - __ barn, __ shed, __ garage, __ other landscape features or buildings: _____
    - __ carriage house, __ shop, __ garden
15. SURROUNDING ENVIRONMENT:
    - __ open land, __ woodland, X residential, __ scattered buildings visible from site
    - __ commercial, __ industrial, __ rural, __ high building density
16. INTERRELATIONSHIP OF BUILDING AND SURROUNDINGS:

17. OTHER NOTABLE FEATURES OF BUILDING OR SITE (interior and/or exterior):

This large Victorian has a three bay gable facade facing the road with wide roof overhang all around with long thin return cornices. The main gable has large paired brackets and very wide frieze. The building features a palladian gable attic window and a very decorative Victorian porch. The front double entry doors each have large glass window lights. The porch has a small pediment with an arched member ajoining the square posts supporting the porch.

SIGNIFICANCE

Architect: _____ Builder: _____

18. HISTORICAL OR ARCHITECTURAL IMPORTANCE:

1874 Map W.E. Clark

PHOTOGRAPH

photographer: Mrs. Webster

date: _____ view: _____

negative on file: 126-21

Place Photograph Here

COMPILED BY:

name: _____ date: _____

organization: Old Saybrook Jr. Historical Society

address: _____

19. SOURCES:

20. SUBSEQUENT FIELD EVALUATIONS:

THREATS TO BUILDING OR SITE:

X none known ___ highways ___ vandalism ___ developers ___ other: _____

___ removal ___ private ___ deterioration ___ zoning ___ explanation: _____

STATE OF CONNECTICUT

CONNECTICUT HISTORICAL COMMISSION
59 South Prospect Street, Hartford, Connecticut 06106
(203) 566-3005

HISTORIC RESOURCES INVENTORY FORM
For Buildings and Structures

FOR OFFICE USE ONLY
TOWN NO.: SITE NO.:
UTM: 18/__/____/____/____/____
QUAD:
DISTRICT: S NR: ACTUAL POTENTIAL

IDENTIFICATION

1. BUILDING NAME: Common: _____ Historic: Clarke, William J.
2. TOWN/CITY: Old Saybrook VILLAGE: _____ COUNTY: Middlesex
3. STREET & NUMBER (and/or location): 369 Main Street
4. OWNER(S): William F. Honer __ PUBLIC X PRIVATE
5. USE: Present: Residence Historic: Residence
6. ACCESSIBILITY TO PUBLIC: Exterior visible from public road: X yes __ no
   Interior accessible: __ yes, explain _____ X no

DESCRIPTION

7. STYLE OF BUILDING: Greek Revival Characteristics DATE OF CONSTRUCTION: 1838
8. MATERIAL(S) (indicate use or location when appropriate):
   - __ clapboard
   - X wood shingle
   - __ board & batten
   - __ aluminum siding
   - __ other:
   - __ asbestos siding
   - __ asphalt siding
   - __ stucco
   - __ concrete: type: _____
   - __ brick
   - __ fieldstone
   - __ cobblestone
   - __ cut stone: type: _____
9. STRUCTURAL SYSTEM:
   - X wood frame: X post and beam __ balloon
   - __ load bearing masonry
   - __ structural iron or steel
   - __ other: _____
10. ROOF: type:
    - X gable
    - __ gambrel
    - __ flat
    - __ shed
    - __ mansard
    - __ hip
    - __ monitor
    - __ round
    - __ sawtooth
    - __ other _____

    material:
    - __ wood shingle
    - X asphalt shingle
    - __ roll asphalt
    - __ built up
    - __ tin
    - __ tile
    - __ slate
    - __ other: _____
11. NUMBER OF STORIES: 2½ APPROXIMATE DIMENSIONS: 38 x 34
12. CONDITION: Structural: __ excellent X good __ fair __ deteriorated
    Exterior: __ excellent X good __ fair __ deteriorated
13. INTEGRITY: Location: X on original site __ moved, when: _____
    Alterations: X no __ yes, explain: _____
14. RELATED OUTBUILDINGS OR LANDSCAPE FEATURES:
    - __ barn
    - __ carriage house
    - __ shed
    - __ shop
    - __ garage
    - __ garden
    - __ other landscape features or buildings: _____
15. SURROUNDING ENVIRONMENT:
    - __ open land
    - __ commercial
    - __ woodland
    - __ industrial
    - X residential
    - __ rural
    - __ scattered buildings visible from site
    - __ high building density
16. INTERRELATIONSHIP OF BUILDING AND SURROUNDINGS:

17. OTHER NOTABLE FEATURES OF BUILDING OR SITE (interior and/or exterior):

This building has a three bay fully pedimented gable facade facing the road which lends a Greek Revival style. The shingles were a later addition. The porch also appears a later addition - gable roofed, supported by square posts.

SIGNIFICANCE

Architect: _____ Builder: _____

18. HISTORICAL OR ARCHITECTURAL IMPORTANCE:

PHOTOGRAPH

photographer: C. Lundberg

date: _____ view: _____

negative on file: 127-Pre 0 & 0

Place Photograph Here

COMPILED BY:

name: _____ date: _____

organization: Old Saybrook Jr. Historical Society

address: _____

19. SOURCES:

20. SUBSEQUENT FIELD EVALUATIONS:

21. THRLATS TO BUILDING OR SITE:

X none known ___highways ___vandalism ___developers ___other: _____

___renewal ___private ___deterioration ___zoning ___explanation: _____

STATE OF CONNECTICUT

CONNECTICUT HISTORICAL COMMISSION
59 South Prospect Street, Hartford, Connecticut 06106
(203) 566-3005

HISTORIC RESOURCES INVENTORY FORM
For Buildings and Structures

FOR OFFICE USE ONLY
TOWN NO.: SITE NO.:
UTM: 18/__/____/____/__/____
QUAD:
DISTRICT: S NR: ACTUAL POTENTIAL

IDENTIFICATION

1. BUILDING NAME: Common: _____ Historic: Holman, Justin B.
2. TOWN/CITY: Old Saybrook VILLAGE: _____ COUNTY: Middlesex
3. STREET & NUMBER (and/or location): 381 Main Street
4. OWNER(S): Beebe __ PUBLIC X PRIVATE
5. USE: Present: Residence Historic: Residence
6. ACCESSIBILITY TO PUBLIC: Exterior visible from public road: X yes __ no
   Interior accessible: __ yes, explain _____ X no

DESCRIPTION

7. STYLE OF BUILDING: Victorian DATE OF CONSTRUCTION: 1871
8. MATERIAL(S) (indicate use or location when appropriate):
   - X clapboard
   - __ wood shingle
   - __ board & batten
   - __ aluminum siding
   - __ other:
   - __ asbestos siding
   - __ asphalt siding
   - __ stucco
   - __ concrete: type: _____
   - __ brick
   - __ fieldstone
   - __ cobblestone
   - __ cut stone: type: _____
9. STRUCTURAL SYSTEM:
   - X wood frame: __ post and beam __ balloon
   - __ load bearing masonry
   - __ structural iron or steel
   - __ other: _____
10. ROOF: type:
    - X gable
    - __ gambrel
    - __ flat
    - __ shed
    - __ mansard
    - __ hip
    - __ monitor
    - __ round
    - __ sawtooth
    - __ other _____

    material:
    - __ wood shingle
    - __ asphalt shingle
    - __ roll asphalt
    - __ built up
    - __ tin
    - __ tile
    - __ slate
    - __ other: _____
11. NUMBER OF STORIES: 2½ APPROXIMATE DIMENSIONS: 22 x 44
12. CONDITION: Structural: __ excellent X good __ fair __ deteriorated
    Exterior: __ excellent X good __ fair __ deteriorated
13. INTEGRITY: Location: X on original site __ moved, when: _____
    Alterations: __ no X yes, explain: Rear addition
14. RELATED OUTBUILDINGS OR LANDSCAPE FEATURES:
    - __ barn
    - __ carriage house
    - __ shed
    - __ shop
    - __ garage
    - __ garden
    - __ other landscape features or buildings: _____
15. SURROUNDING ENVIRONMENT:
    - __ open land
    - __ commercial
    - __ woodland
    - __ industrial
    - X residential
    - __ rural
    - __ scattered buildings visible from site
    - __ high building density
16. INTERRELATIONSHIP OF BUILDING AND SURROUNDINGS:

7. OTHER NOTABLE FEATURES OF BUILDING OR SITE (interior and/or exterior):

This Victorian has a two bay gable facade facing the road with a flat roofed bracketed porch on front supported by square posts. There is a moderate roof overhang without boxed cornices and a round gable attic window.

GNIFICANCE

Architect: _____ Builder: _____

8. HISTORICAL OR ARCHITECTURAL IMPORTANCE:

There is a full scale Mini Theater in the basement known as Cinema 381 which was disbanded in August, 1979.

IOTOGRAPH

photographer: C. Lundberg

date: _____ view: _____

negative on file: 127-1

Place Photograph Here

)MPILED BY:

name: _____ date: _____

organization: Old Saybrook Jr. Historical Society

address: _____

9. SOURCES:

0. SUBSEQUENT FIELD EVALUATIONS:

1. THREATS TO BUILDING OR SITE:

X none known ___ highways ___ vandalism ___ developers ___ other: _____

___ renewal ___ private ___ deterioration ___ zoning ___ explanation: _____

STATE OF CONNECTICUT

CONNECTICUT HISTORICAL COMMISSION
59 South Prospect Street, Hartford, Connecticut 06106
(203) 566-3005

HISTORIC RESOURCES INVENTORY FORM
For Buildings and Structures

FOR OFFICE USE ONLY
TOWN NO.: SITE NO.:
UTM: 18/_/___/___/___/___/___
QUAD:
DISTRICT: S NR: ACTUAL POTENTIAL

IDENTIFICATION

1. BUILDING NAME: Common: _____ Historic: G.W. Denison House
2. TOWN/CITY: Old Saybrook VILLAGE: _____ COUNTY: Middlesex
3. STREET & NUMBER (and/or location): 385 Main Street
4. OWNER(S): Wynne, Guilda (Real Estate) __ PUBLIC X PRIVATE
5. USE: Present: Residence/Real Estate Office Historic: Residence
6. ACCESSIBILITY TO PUBLIC: Exterior visible from public road: X yes __ no
   Interior accessible: __ yes, explain _____ X no

DESCRIPTION

7. STYLE OF BUILDING: Victorian Stick Style DATE OF CONSTRUCTION: c1873
8. MATERIAL(S) (indicate use or location when appropriate):
   - __ clapboard
   - __ wood shingle
   - X board & batten
   - __ aluminum siding
   - __ other:
   - __ asbestos siding
   - __ asphalt siding
   - __ stucco
   - __ concrete: type: _____
   - __ brick
   - __ fieldstone
   - __ cobblestone
   - __ cut stone: type: _____
9. STRUCTURAL SYSTEM:
   - X wood frame: X post and beam __ balloon
   - __ load bearing masonry
   - __ structural iron or steel
   - __ other: _____
10. ROOF: type:
    - __ gable __ flat __ mansard __ monitor __ sawtooth
    - X gambrel __ shed __ hip __ round __ other _____
    - material:
    - __ wood shingle __ roll asphalt __ tin __ slate
    - X asphalt shingle __ built up __ tile __ other: _____
11. NUMBER OF STORIES: 2½ APPROXIMATE DIMENSIONS: 38 x 31
12. CONDITION: Structural: X excellent __ good __ fair __ deteriorated
    Exterior: X excellent __ good __ fair __ deteriorated
13. INTEGRITY: Location: X on original site __ moved, when: _____
    Alterations: X no __ yes, explain: _____
14. RELATED OUTBUILDINGS OR LANDSCAPE FEATURES:
    - __ barn __ shed X garage __ other landscape features or buildings: _____
    - __ carriage house __ shop __ garden
15. SURROUNDING ENVIRONMENT:
    - __ open land __ woodland X residential __ scattered buildings visible from site
    - __ commercial __ industrial __ rural __ high building density

16. INTERRELATIONSHIP OF BUILDING AND SURROUNDINGS:

17. OTHER NOTABLE FEATURES OF BUILDING OR SITE (interior and/or exterior):

This Victorian has a wide roof overhang all around, without boxed cornices. The house has a very elaborate stick style motif on the front gable, of very intricate design. The entire second floor has board and batten siding over a boarder of imbricated shingles and clapboard siding on the first floor. There is a very ornate shed roofed front porch supported by square posts with brackets.

IGNIFICANCE

Architect: _____ Builder: _____

18. HISTORICAL OR ARCHITECTURAL IMPORTANCE:

'HOTOGRAPH

photographer: C. Lundberg

date: _____ view: _____

negative on file: 127-2

Place Photograph Here

:OMPILED BY:

name: _____ date: _____

organization: Old Saybrook Jr. Historical Society

address: _____

19. SOURCES:

20. SUBSEQUENT FIELD EVALUATIONS:

21. THREATS TO BUILDING OR SITE:

X none known ___highways ___vandalism ___developers ___other: _____

___renewal ___private ___deterioration ___zoning ___explanation: _____

STATE OF CONNECTICUT

CONNECTICUT HISTORICAL COMMISSION
59 South Prospect Street, Hartford, Connecticut 06106
(203) 566-3005

HISTORIC RESOURCES INVENTORY FORM
For Buildings and Structures

FOR OFFICE USE ONLY
TOWN NO.: SITE NO.:
UTM: 18/__/__/__/__/__/__
QUAD:
DISTRICT: S NR: ACTUAL POTENTIAL

IDENTIFICATION

1. BUILDING NAME: Common: _____ Historic: Hart, Samuel
2. TOWN/CITY: Old Saybrook VILLAGE: _____ COUNTY: Middlesex
3. STREET & NUMBER (and/or location): 395 Main Street (corner of Maple Street)
4. OWNER(S): Thomas, Dr. Eric __ PUBLIC X PRIVATE
5. USE: Present: Office and Home Historic: Residence
6. ACCESSIBILITY TO PUBLIC: Exterior visible from public road: X yes __ no
   Interior accessible: __ yes, explain _____ X no

DESCRIPTION

7. STYLE OF BUILDING: Colonial DATE OF CONSTRUCTION: 1773
8. MATERIAL(S) (indicate use or location when appropriate):
   - X clapboard
   - __ wood shingle
   - __ board & batten
   - __ aluminum siding
   - __ other:
   - __ asbestos siding
   - __ asphalt siding
   - __ stucco
   - __ concrete: type: _____
   - __ brick
   - __ fieldstone
   - __ cobblestone
   - __ cut stone: type: _____
9. STRUCTURAL SYSTEM:
   - X wood frame: __ post and beam __ balloon
   - __ load bearing masonry
   - __ structural iron or steel
   - __ other: _____
10. ROOF: type:
    - X gable
    - __ flat
    - __ mansard
    - __ monitor
    - __ sawtooth
    - __ gambrel
    - __ shed
    - __ hip
    - __ round
    - __ other _____

    material:
    - __ wood shingle
    - X asphalt shingle
    - __ roll asphalt
    - __ built up
    - __ tin
    - __ tile
    - __ slate
    - __ other: _____
11. NUMBER OF STORIES: 2½ APPROXIMATE DIMENSIONS: 38 x 28
12. CONDITION: Structural: __ excellent X good __ fair __ deteriorated
    Exterior: __ excellent X good __ fair __ deteriorated
13. INTEGRITY: Location: X on original site __ moved, when: _____
    Alterations: X no __ yes, explain: _____
14. RELATED OUTBUILDINGS OR LANDSCAPE FEATURES:
    - __ barn
    - __ carriage house
    - __ shed
    - __ shop
    - __ garage
    - __ garden
    - __ other landscape features or buildings: _____
15. SURROUNDING ENVIRONMENT:
    - __ open land
    - __ commercial
    - __ woodland
    - __ industrial
    - X residential
    - __ rural
    - __ scattered buildings visible from site
    - __ high building density
16. INTERRELATIONSHIP OF BUILDING AND SURROUNDINGS:

17. OTHER NOTABLE FEATURES OF BUILDING OR SITE (interior and/or exterior):

This Colonial is mostly obscured by trees. It has a large corbelled brick center chimney with a slight molded gable roof overhang, slight return cornices, and modest corner boards.

SIGNIFICANCE

Architect: _____ Builder: _____

18. HISTORICAL OR ARCHITECTURAL IMPORTANCE:

Former headquarters for Old Saybrook Historical Society.

PHOTOGRAPH

photographer: C. Woodbury

date: _____ view: _____

negative on file: 127-3

Place Photograph Here

COMPILED BY:

name: _____ date: _____

organization: Old Saybrook Jr. Historical Society

address: _____

19. SOURCES:

20. SUBSEQUENT FIELD EVALUATIONS:

21. THREATS TO BUILDING OR SITE:

X none known ___ highways ___ vandalism ___ developers ___ other: _____

___ renewal ___ private ___ deterioration ___ zoning ___ explanation: _____

STATE OF CONNECTICUT

CONNECTICUT HISTORICAL COMMISSION
9 South Prospect Street, Hartford, Connecticut 06106
(203) 566-3005

HISTORIC RESOURCES INVENTORY FORM
For Buildings and Structures

FOR OFFICE USE ONLY
TOWN NO.: SITE NO.:
UTM: 18/__/__/____/__/__/____
QUAD:
DISTRICT: S NR: ACTUAL POTENTIAL

IDENTIFICATION

1. BUILDING NAME: Common: _____ Historic: Millstones
2. TOWN/CITY: Old Saybrook VILLAGE: _____ COUNTY: Middlesex
3. STREET & NUMBER (and/or location): Main Street next to 520 Main
4. OWNER(S): _____ X PUBLIC __ PRIVATE
5. USE: Present: _____ Historic: _____
6. ACCESSIBILITY TO PUBLIC: Exterior visible from public road: X yes __ no
   Interior accessible: __ yes, explain _____ __ no

DESCRIPTION

7. STYLE OF BUILDING: _____ DATE OF CONSTRUCTION: (1636)
8. MATERIAL(S) (indicate use or location when appropriate):
   - __ clapboard
   - __ wood shingle
   - __ board & batten
   - __ aluminum siding
   - __ other:
   - __ asbestos siding
   - __ asphalt siding
   - __ stucco
   - __ concrete: type: _____
   - __ brick
   - __ fieldstone
   - __ cobblestone
   - __ cut stone: type: _____
9. STRUCTURAL SYSTEM:
   - __ wood frame: __ post and beam __ balloon
   - __ load bearing masonry
   - __ structural iron or steel
   - __ other: _____
10. ROOF: type:
    - __ gable __ flat __ mansard __ monitor __ sawtooth
    - __ gambrel __ shed __ hip __ round __ other _____
    - material:
    - __ wood shingle __ roll asphalt __ tin __ slate
    - __ asphalt shingle __ built up __ tile __ other: _____
11. NUMBER OF STORIES: _____ APPROXIMATE DIMENSIONS: _____
12. CONDITION: Structural: __ excellent __ good __ fair __ deteriorated
    Exterior: __ excellent __ good __ fair __ deteriorated
13. INTEGRITY: Location: __ on original site __ moved, when: _____
    Alterations: __ no __ yes, explain: _____
14. RELATED OUTBUILDINGS OR LANDSCAPE FEATURES:
    - __ barn __ shed __ garage __ other landscape features or buildings: _____
    - __ carriage house __ shop __ garden _____
15. SURROUNDING ENVIRONMENT:
    - __ open land __ woodland __ residential __ scattered buildings visible from site
    - __ commercial __ industrial __ rural __ high building density
16. INTERRELATIONSHIP OF BUILDING AND SURROUNDINGS:

17. OTHER NOTABLE FEATURES OF BUILDING OR SITE (interior and/or exterior):

SIGNIFICANCE

Architect: _____ Builder: _____

18. HISTORICAL OR ARCHITECTURAL IMPORTANCE:

Site of first windmill (1636) (stood 175 years) for grinding corn from Cornfield Point.

PHOTOGRAPH

photographer: Mrs. Bakewell

date: _____ view: _____

negative on file: Negative unavailable

Place Photograph Here

COMPILED BY:

name: _____ date: _____

organization: Old Saybrook Jr. Historical Society

address: _____

19. SOURCES:

20. SUBSEQUENT FIELD EVALUATIONS:

21. THREATS TO BUILDING OR SITE:

X none known ___highways ___vandalism ___developers ___other: _____

___renewal ___private ___deterioration ___zoning ___explanation: _____



STATE OF CONNECTICUT

CONNECTICUT HISTORICAL COMMISSION
59 South Prospect Street, Hartford, Connecticut 06106
(203) 566-3005

HISTORIC RESOURCES INVENTORY FORM
For Buildings and Structures

National Registry Listing

FOR OFFICE USE ONLY
TOWN NO.: SITE NO.:
UTM: 18/__/____/____/__/____
QUAD:
DISTRICT: S NR: ACTUAL POTENTIAL

IDENTIFICATION

1. BUILDING NAME: Common: _____ Historic: Eliot, Dr. Samuel
2. TOWN/CITY: Old Saybrook VILLAGE: _____ COUNTY: Middlesex
3. STREET & NUMBER (and/or location): 500 Main Street
4. OWNER(S): Marland, Charles __ PUBLIC X PRIVATE
5. USE: Present: Residence Historic: Residence
6. ACCESSIBILITY TO PUBLIC: Exterior visible from public road: X yes __ no
   Interior accessible: __ yes, explain _____ X no

DESCRIPTION

7. STYLE OF BUILDING: Colonial DATE OF CONSTRUCTION: 1737
8. MATERIAL(S) (indicate use or location when appropriate):
   - X clapboard
   - __ wood shingle
   - __ board & batten
   - __ aluminum siding
   - __ other:
   - __ asbestos siding
   - __ asphalt siding
   - __ stucco
   - __ concrete: type: _____
   - __ brick
   - __ fieldstone
   - __ cobblestone
   - __ cut stone: type: _____
9. STRUCTURAL SYSTEM:
   - X wood frame: __ post and beam __ balloon
   - __ load bearing masonry
   - __ structural iron or steel
   - __ other: _____
10. ROOF: type:
    - X gable, __ flat, __ mansard, __ monitor, __ sawtooth
    - __ gambrel, __ shed, __ hip, __ round, __ other _____
    - material:
    - X wood shingle, __ roll asphalt, __ tin, __ slate
    - __ asphalt shingle, __ built up, __ tile, __ other: _____
11. NUMBER OF STORIES: 2½ APPROXIMATE DIMENSIONS: 38 x 32
12. CONDITION: Structural: X excellent, __ good, __ fair, __ deteriorated
    Exterior: X excellent, __ good, __ fair, __ deteriorated
13. INTEGRITY: Location: X on original site __ moved, when: _____
    Alterations: X no __ yes, explain: _____
14. RELATED OUTBUILDINGS OR LANDSCAPE FEATURES:
    - __ barn, __ shed, __ garage, __ other landscape features or buildings: _____
    - __ carriage house, __ shop, __ garden
15. SURROUNDING ENVIRONMENT:
    - __ open land, __ woodland, __ residential, __ scattered buildings visible from site
    - __ commercial, __ industrial, X rural, __ high building density
16. INTERRELATIONSHIP OF BUILDING AND SURROUNDINGS:

17. OTHER NOTABLE FEATURES OF BUILDING OR SITE (interior and/or exterior):

This large five bay Colonial has double brick chimneysindicating a center hall plan. There is a gable roofed porch over the front door.

SIGNIFICANCE

Architect: _____ Builder: _____

18. HISTORICAL OR ARCHITECTURAL IMPORTANCE:

This site is on the National Register of Historic Places.

PHOTOGRAPH

photographer: C. Lundberg

date: _____ view: _____

negative on file: 127-4

Place Photograph Here

COMPILED BY:

name: _____ date: _____

organization: Old Saybrook Jr. Historical Society

address: _____

19. SOURCES:

20. SUBSEQUENT FIELD EVALUATIONS:

21. THREATS TO BUILDING OR SITE:

X none known ___highways ___vandalism ___developers ___ other: _____

___renewal ___private ___deterioration ___zoning ___ explanation: _____

STATE OF CONNECTICUT

CONNECTICUT HISTORICAL COMMISSION
59 South Prospect Street, Hartford, Connecticut 06106
(203) 566-3005

HISTORIC RESOURCES INVENTORY FORM
For Buildings and Structures

FOR OFFICE USE ONLY
TOWN NO.: SITE NO.:
UTM: 18/__/____/____/__/____
QUAD:
DISTRICT: S NR: ACTUAL POTENTIAL

IDENTIFICATION

1. BUILDING NAME: Common: _____ Historic: Tully, William, B. House
2. TOWN/CITY: Old Saybrook VILLAGE: _____ COUNTY: Middlesex
3. STREET & NUMBER (and/or location): 488 Main Street
4. OWNER(S): Fenger, Christian __ PUBLIC X PRIVATE
5. USE: Present: Residence Historic: Residence
6. ACCESSIBILITY TO PUBLIC: Exterior visible from public road: X yes __ no
   Interior accessible: __ yes, explain _____ X no

DESCRIPTION

7. STYLE OF BUILDING: Colonial DATE OF CONSTRUCTION: c1872
8. MATERIAL(S) (indicate use or location when appropriate):
   - X clapboard
   - __ wood shingle
   - __ board & batten
   - __ aluminum siding
   - __ other:
   - __ asbestos siding
   - __ asphalt siding
   - __ stucco
   - __ concrete: type: _____
   - __ brick
   - __ fieldstone
   - __ cobblestone
   - __ cut stone: type: _____
9. STRUCTURAL SYSTEM:
   - X wood frame: __ post and beam __ balloon
   - __ load bearing masonry
   - __ structural iron or steel
   - __ other: _____
10. ROOF: type:
    - X gable
    - __ gambrel
    - __ flat
    - __ shed
    - __ mansard
    - __ hip
    - __ monitor
    - __ round
    - __ sawtooth
    - __ other _____

    material:
    - X wood shingle
    - __ asphalt shingle
    - __ roll asphalt
    - __ built up
    - __ tin
    - __ tile
    - __ slate
    - __ other: _____
11. NUMBER OF STORIES: 2½ APPROXIMATE DIMENSIONS: 36 x 30
12. CONDITION: Structural: __ excellent X good __ fair __ deteriorated
    Exterior: __ excellent X good __ fair __ deteriorated
13. INTEGRITY: Location: X on original site __ moved, when: _____
    Alterations: __ no X yes, explain: Side porch
14. RELATED OUTBUILDINGS OR LANDSCAPE FEATURES:
    - __ barn
    - __ carriage house
    - __ shed
    - __ shop
    - __ garage
    - __ garden
    - __ other landscape features or buildings: _____
15. SURROUNDING ENVIRONMENT:
    - __ open land
    - __ commercial
    - __ woodland
    - __ industrial
    - X residential
    - __ rural
    - __ scattered buildings visible from site
    - __ high building density
16. INTERRELATIONSHIP OF BUILDING AND SURROUNDINGS:

17. OTHER NOTABLE FEATURES OF BUILDING OR SITE (interior and/or exterior):

This five bay Colonial has a sizable roof overhang all around, wide frieze, and wide corner pilasters. The front door has wide trim with a broad gabled porch overhead supported by round columns. There is also a large brick central chimney.

SIGNIFICANCE

Architect: _____ Builder: _____

18. HISTORICAL OR ARCHITECTURAL IMPORTANCE:

PHOTOGRAPH

photographer: C. Lundberg

date: _____ view: _____

negative on file: 127-5

Place Photograph Here

COMPILED BY:

name: _____ date: _____

organization: Old Saybrook Jr. Historical Society

address: _____

19. SOURCES:

20. SUBSEQUENT FIELD EVALUATIONS:

21. THREATS TO BUILDING OR SITE:

X none known ___highways ___vandalism ___developers ___ other: _____

___renewal ___private ___deterioration ___zoning ___ explanation: _____



STATE OF CONNECTICUT

CONNECTICUT HISTORICAL COMMISSION
59 South Prospect Street, Hartford, Connecticut 06106
(203) 566-3005

HISTORIC RESOURCES INVENTORY FORM
For Buildings and Structures

FOR OFFICE USE ONLY
TOWN NO.: SITE NO.:
UTM: 18/__/____/____/____/____
QUAD:
DISTRICT: S NR: ACTUAL POTENTIAL

IDENTIFICATION

1. BUILDING NAME: Common: _____ Historic: _____
2. TOWN/CITY: Old Saybrook VILLAGE: _____ COUNTY: Middlesex
3. STREET & NUMBER (and/or location): 472½ Main Street
4. OWNER(S): King __ PUBLIC X PRIVATE
5. USE: Present: Residence Historic: Residence
6. ACCESSIBILITY TO PUBLIC: Exterior visible from public road: X yes __ no
   Interior accessible: __ yes, explain _____ X no

DESCRIPTION

7. STYLE OF BUILDING: Victorian DATE OF CONSTRUCTION: Late 19th century
8. MATERIAL(S) (indicate use or location when appropriate):
   - X clapboard
   - __ wood shingle
   - __ board & batten
   - __ aluminum siding
   - __ other:
   - __ asbestos siding
   - __ asphalt siding
   - __ stucco
   - __ concrete: type: _____
   - __ brick
   - __ fieldstone
   - __ cobblestone
   - __ cut stone: type: _____
9. STRUCTURAL SYSTEM:
   - X wood frame: __ post and beam __ balloon
   - __ load bearing masonry
   - __ structural iron or steel
   - __ other: _____
10. ROOF: type:
    - X gable
    - __ gambrel
    - __ flat
    - __ shed
    - __ mansard
    - __ hip
    - __ monitor
    - __ round
    - __ sawtooth
    - __ other _____

    material:
    - __ wood shingle
    - __ asphalt shingle
    - __ roll asphalt
    - __ built up
    - __ tin
    - __ tile
    - __ slate
    - __ other: _____
11. NUMBER OF STORIES: 2½ APPROXIMATE DIMENSIONS: 25 x 35
12. CONDITION: Structural: __ excellent X good __ fair __ deteriorated
    Exterior: __ excellent X good __ fair __ deteriorated
13. INTEGRITY: Location: X on original site __ moved, when: _____
    Alterations: __ no X yes, explain: Style changes, doorway etc.
14. RELATED OUTBUILDINGS OR LANDSCAPE FEATURES:
    - __ barn
    - __ carriage house
    - __ shed
    - __ shop
    - __ garage
    - __ garden
    - __ other landscape features or buildings: _____
15. SURROUNDING ENVIRONMENT:
    - __ open land
    - __ commercial
    - __ woodland
    - __ industrial
    - X residential
    - __ rural
    - __ scattered buildings visible from site
    - __ high building density
16. INTERRELATIONSHIP OF BUILDING AND SURROUNDINGS:

17. OTHER NOTABLE FEATURES OF BUILDING OR SITE (interior and/or exterior):

This building has a three bay gable facade facing the road with wide roof overhang all around and long return cornices on the gable ends. The front door has a 3/4 location flanked by narrow sidelights and it has a modified gabled cornice.

SIGNIFICANCE

Architect: _____ Builder: _____

18. HISTORICAL OR ARCHITECTURAL IMPORTANCE:

PHOTOGRAPH

photographer: C. Lundberg

date: _____ view: _____

negative on file: 127-6

COMPILED BY:

name: _____ date: _____

organization: Old Saybrook Jr. Historical Society

address: _____

Place Photograph Here

19. SOURCES:

20. SUBSEQUENT FIELD EVALUATIONS:

1. THREATS TO BUILDING OR SITE:

X none known ___highways ___vandalism ___developers ___other: _____

___renewal ___private ___deterioration ___zoning ___explanation: _____

STATE OF CONNECTICUT

CONNECTICUT HISTORICAL COMMISSION
59 South Prospect Street, Hartford, Connecticut 06106
(203) 566-3005

HISTORIC RESOURCES INVENTORY FORM
For Buildings and Structures

FOR OFFICE USE ONLY
TOWN NO.: SITE NO.:
UTM: 18/__/____/____/__/____
QUAD:
DISTRICT: S NR: ACTUAL POTENTIAL

IDENTIFICATION

1. BUILDING NAME: Common: _____ Historic: _____
2. TOWN/CITY: Old Saybrook VILLAGE: _____ COUNTY: Middlesex
3. STREET & NUMBER (and/or location): 466 Main Street
4. OWNER(S): Francisco, M.H. __ PUBLIC X PRIVATE
5. USE: Present: Residence Historic: Residence
6. ACCESSIBILITY TO PUBLIC: Exterior visible from public road: X yes __ no
   Interior accessible: __ yes, explain _____ X no

DESCRIPTION

7. STYLE OF BUILDING: Shingle Style DATE OF CONSTRUCTION: 1868
8. MATERIAL(S) (indicate use or location when appropriate):
   - __ clapboard
   - X wood shingle
   - __ board & batten
   - __ aluminum siding
   - __ other:
   - __ asbestos siding
   - __ asphalt siding
   - __ stucco
   - __ concrete: type: _____
   - __ brick
   - __ fieldstone
   - __ cobblestone
   - __ cut stone: type: _____
9. STRUCTURAL SYSTEM:
   - X wood frame: __ post and beam __ balloon
   - __ load bearing masonry
   - __ structural iron or steel
   - __ other: _____
10. ROOF: type:
    - X gable
    - __ gambrel
    - __ flat
    - __ shed
    - __ mansard
    - __ hip
    - __ monitor
    - __ round
    - __ sawtooth
    - __ other _____

    material:
    - __ wood shingle
    - __ asphalt shingle
    - __ roll asphalt
    - __ built up
    - __ tin
    - __ tile
    - __ slate
    - __ other: _____
11. NUMBER OF STORIES: 2 APPROXIMATE DIMENSIONS: 23 x 32
12. CONDITION: Structural: __ excellent X good __ fair __ deteriorated
    Exterior: __ excellent X good __ fair __ deteriorated
13. INTEGRITY: Location: X on original site __ moved, when: _____
    Alterations: __ no __ yes, explain: _____
14. RELATED OUTBUILDINGS OR LANDSCAPE FEATURES:
    - __ barn
    - __ carriage house
    - __ shed
    - __ shop
    - __ garage
    - __ garden
    - __ other landscape features or buildings: _____
15. SURROUNDING ENVIRONMENT:
    - __ open land
    - __ commercial
    - __ woodland
    - __ industrial
    - X residential
    - __ rural
    - __ scattered buildings visible from site
    - __ high building density
16. INTERRELATIONSHIP OF BUILDING AND SURROUNDINGS:

17. OTHER NOTABLE FEATURES OF BUILDING OR SITE (interior and/or exterior):

This building has a three bay gable facade facing the road with roof overhang and wide frieze. The front door has a 3/4 location flanked by wide pilasters and entablature.

IGNIFICANCE

Architect: _____ Builder: _____

18. HISTORICAL OR ARCHITECTURAL IMPORTANCE:

'HOTOGRAPH

photographer: Chris Lundberg

date: _____ view: _____

negative on file: 127-7

:OMPILED BY:

name: _____ date: _____

organization: Old Saybrook Jr. Historical Society

address: _____

Place Photograph Here

19. SOURCES:

20. SUBSEQUENT FIELD EVALUATIONS:

21 THREATS TO BUILDING OR SITE:

X none known __highways __ vandalism __developers __ other: _____

__renewal __private __ deterioration __zoning __ explanation: _____





51-51

STATE OF CONNECTICUT

CONNECTICUT HISTORICAL COMMISSION
59 South Prospect Street, Hartford, Connecticut 06106
(203) 566-3005

HISTORIC RESOURCES INVENTORY FORM
For Buildings and Structures

FOR OFFICE USE ONLY
TOWN NO.: SITE NO.:
UTM: 18/_/__/___/__/__/___
QUAD:
DISTRICT: S NR: ACTUAL POTENTIAL

IDENTIFICATION

1. BUILDING NAME: Common: _____ Historic: Buckingham, Joseph
2. TOWN/CITY: Old Saybrook VILLAGE: _____ COUNTY: Middlesex
3. STREET & NUMBER (and/or location): 412 Main Street
4. OWNER(S): Olson, Constance/Jane __PUBLIC X PRIVATE
5. USE: Present: Residence Historic: Residence
6. ACCESSIBILITY TO PUBLIC: Exterior visible from public road: X yes __ no
   Interior accessible: __yes, explain _____ X no

DESCRIPTION

7. STYLE OF BUILDING: Saltbox DATE OF CONSTRUCTION: 1741
8. MATERIAL(S) (indicate use or location when appropriate):
   - __clapboard
   - X wood shingle
   - __board & batten
   - __aluminum siding
   - __other:
   - __ asbestos siding
   - __ asphalt siding
   - __ stucco
   - __ concrete: type: _____
   - __ brick
   - __ fieldstone
   - __ cobblestone
   - __ cut stone: type: _____
9. STRUCTURAL SYSTEM:
   - X wood frame: X post and beam __balloon
   - __load bearing masonry
   - __ structural iron or steel
   - __other: _____
10. ROOF: type:
    - X gable __flat __ mansard __monitor __ sawtooth
    - __gambrel __shed __ hip __round __ other _____
    - material:
    - X wood shingle __roll asphalt __ tin __slate
    - __asphalt shingle __built up __ tile __other: _____
11. NUMBER OF STORIES: 2½ APPROXIMATE DIMENSIONS: 36 x 28
12. CONDITION: Structural: X excellent __good __ fair __ deteriorated
    Exterior: X excellent __good __ fair __ deteriorated
13. INTEGRITY: Location: X on original site __ moved, when: _____
    Alterations: __no X yes, explain: Front porch shingles later additions
14. RELATED OUTBUILDINGS OR LANDSCAPE FEATURES:
    - __ barn __shed __ garage __other landscape features or buildings: _____
    - __ carriage house __shop __ garden _____
15. SURROUNDING ENVIRONMENT:
    - __ open land __woodland X residential __scattered buildings visible from site
    - __ commercial __industrial __ rural __high building density
16. INTERRELATIONSHIP OF BUILDING AND SURROUNDINGS:

17. OTHER NOTABLE FEATURES OF BUILDING OR SITE (interior and/or exterior):

This five bay Colonial has a slight roof overhang. There is a broad gabled porch over the front door supported by square posts.

SIGNIFICANCE

Architect: _____ Builder: _____

18. HISTORICAL OR ARCHITECTURAL IMPORTANCE:

The corner cupboard in the dining room is said to have been taken from the original Collegiate School (Yale) at Saybrook Point.

PHOTOGRAPH

photographer: Mrs. Bakewell

date: _____ view: _____

negative on file: _____

Place Photograph Here

COMPILED BY:

name: _____ date: _____

organization: Old Saybrook Jr. Historical Society

address: _____

19. SOURCES:

20. SUBSEQUENT FIELD EVALUATIONS:

21. THREATS TO BUILDING OR SITE:

X none known ___ highways ___ vandalism ___ developers ___ other: _____

___ renewal ___ private ___ deterioration ___ zoning ___ explanation: _____

STATE OF CONNECTICUT

CONNECTICUT HISTORICAL COMMISSION
59 South Prospect Street, Hartford, Connecticut 06106
(203) 566-3005

HISTORIC RESOURCES INVENTORY FORM
For Buildings and Structures

FOR OFFICE USE ONLY
TOWN NO.: SITE NO.:
UTM: 18/__/__/__/__/__/__
QUAD:
DISTRICT: S NR: ACTUAL POTENTIAL

IDENTIFICATION

1. BUILDING NAME: Common: _____ Historic: Clarke, Nathaniel
2. TOWN/CITY: Old Saybrook VILLAGE: _____ COUNTY: Middlesex
3. STREET & NUMBER (and/or location): 404 Main Street
4. OWNER(S): Stowers __ PUBLIC X PRIVATE
5. USE: Present: Residence Historic: Residence
6. ACCESSIBILITY TO PUBLIC: Exterior visible from public road: X yes __ no
   Interior accessible: __ yes, explain _____ X no

DESCRIPTION

7. STYLE OF BUILDING: Cape DATE OF CONSTRUCTION: c1810
8. MATERIAL(S) (indicate use or location when appropriate):
   __ clapboard __ asbestos siding __ brick
   X wood shingle __ asphalt siding __ fieldstone
   __ board & batten __ stucco __ cobblestone
   __ aluminum siding __ concrete: type: _____ X cut stone: type: Granite
   __ other:
9. STRUCTURAL SYSTEM:
   X wood frame: __ post and beam __ balloon
   __ load bearing masonry __ structural iron or steel
   __ other: _____
10. ROOF: type:
    X gable __ flat __ mansard __ monitor __ sawtooth
    __ gambrel __ shed __ hip __ round __ other _____
    material:
    __ wood shingle __ roll asphalt __ tin __ slate
    X asphalt shingle __ built up __ tile __ other: _____
11. NUMBER OF STORIES: 2½ APPROXIMATE DIMENSIONS: 30 x 27
12. CONDITION: Structural: __ excellent X good __ fair __ deteriorated
    Exterior: __ excellent X good __ fair __ deteriorated
13. INTEGRITY: Location: __ on original site X moved, when: Built on Maple Avenue and moved about 1850
    Alterations: __ no X yes, explain: Several modifications
14. RELATED OUTBUILDINGS OR LANDSCAPE FEATURES:
    __ barn __ shed __ garage __ other landscape features or buildings: _____
    __ carriage house __ shop __ garden _____
15. SURROUNDING ENVIRONMENT:
    __ open land __ woodland X residential __ scattered buildings visible from site
    __ commercial __ industrial __ rural __ high building density
16. INTERRELATIONSHIP OF BUILDING AND SURROUNDINGS:

17. OTHER NOTABLE FEATURES OF BUILDING OR SITE (interior and/or exterior):

This Cape has seen a great deal of alterations. The front entrance has been remodeled extensively as well as the addition of a large shed roofed dormer. The building retains a denticulated entablature and a fine granite foundation.

IGNIFICANCE

Architect: _____ Builder: _____

18. HISTORICAL OR ARCHITECTURAL IMPORTANCE:

HOTOGRAPH

photographer: Mrs. Bakewell

date: _____ view: _____

negative on file: 127-9

Place Photograph Here

OMPILED BY:

name: ~~Old Saybrook Jr. Historical Society~~ date:

organization: Old Saybrook, Ct. 06475

address: _____

19. SOURCES:

20. SUBSEQUENT FIELD EVALUATIONS:

1. THREATS TO BUILDING OR SITE:

X none known __highways __vandalism __developers __other: _____

__renewal __private __deterioration __zoning __explanation: _____



STATE OF CONNECTICUT

CONNECTICUT HISTORICAL COMMISSION
59 South Prospect Street, Hartford, Connecticut 06106
(203) 566-3005

HISTORIC RESOURCES INVENTORY FORM
For Buildings and Structures

FOR OFFICE USE ONLY
TOWN NO.: SITE NO.:
UTM: 18/__/____/____/___/____
QUAD:
DISTRICT: S NR: ACTUAL POTENTIAL

IDENTIFICATION

1. BUILDING NAME: Common: _____ Historic: _____
2. TOWN/CITY: Old Saybrook VILLAGE: _____ COUNTY: Middlesex
3. STREET & NUMBER (and/or location): 151 Maple Avenue
4. OWNER(S): Sadler __ PUBLIC X PRIVATE
5. USE: Present: Residence Historic: Residence
6. ACCESSIBILITY TO PUBLIC: Exterior visible from public road: X yes __ no
   Interior accessible: __ yes, explain _____ X no

DESCRIPTION

7. STYLE OF BUILDING: Victorian DATE OF CONSTRUCTION: Late 19th century
8. MATERIAL(S) (indicate use or location when appropriate):
   - __ clapboard
   - __ wood shingle
   - X board & batten
   - __ aluminum siding
   - __ other:
   - __ asbestos siding
   - __ asphalt siding
   - __ stucco
   - __ concrete: type: _____
   - __ brick
   - __ fieldstone
   - __ cobblestone
   - __ cut stone: type: _____
9. STRUCTURAL SYSTEM:
   - X wood frame: __ post and beam __ balloon
   - __ load bearing masonry
   - __ structural iron or steel
   - __ other: _____
10. ROOF: type:
    - X gable
    - __ gambrel
    - __ flat
    - __ shed
    - __ mansard
    - __ hip
    - __ monitor
    - __ round
    - __ sawtooth
    - __ other _____

    material:
    - __ wood shingle
    - __ asphalt shingle
    - __ roll asphalt
    - __ built up
    - __ tin
    - __ tile
    - __ slate
    - __ other: _____
11. NUMBER OF STORIES: 1½ APPROXIMATE DIMENSIONS: 50 x 50
12. CONDITION: Structural: __ excellent X good __ fair __ deteriorated
    Exterior: __ excellent X good __ fair __ deteriorated
13. INTEGRITY: Location: X on original site __ moved, when: _____
    Alterations: __ no X yes, explain: Various
14. RELATED OUTBUILDINGS OR LANDSCAPE FEATURES:
    - __ barn
    - __ carriage house
    - __ shed
    - __ shop
    - __ garage
    - __ garden
    - __ other landscape features or buildings: _____
15. SURROUNDING ENVIRONMENT:
    - __ open land
    - __ commercial
    - __ woodland
    - __ industrial
    - X residential
    - __ rural
    - __ scattered buildings visible from site
    - __ high building density
16. INTERRELATIONSHIP OF BUILDING AND SURROUNDINGS:

17. OTHER NOTABLE FEATURES OF BUILDING OR SITE (interior and/or exterior):

This building has one main gable facing the road with a wide roof overhang all around with return cornices and brackets. A flat roofed porch on the front of the building is supported by square posts and brackets.

SIGNIFICANCE

Architect: _____ Builder: _____

18. HISTORICAL OR ARCHITECTURAL IMPORTANCE:

PHOTOGRAPH

photographer: Mrs. Bakewell

date: _____ view: _____

negative on file: 88-18 and 19

Place Photograph Here

COMPILED BY:

name: _____ date: _____

organization: Old Saybrook Jr. Historical Society

address: _____

19. SOURCES:

20. SUBSEQUENT FIELD EVALUATIONS:

21. THREATS TO BUILDING OR SITE:

X none known ___highways ___vandalism ___developers ___other: _____

___renewal ___private ___deterioration ___zoning ___explanation: _____



STATE OF CONNECTICUT

CONNECTICUT HISTORICAL COMMISSION
59 South Prospect Street, Hartford, Connecticut 06106
(203) 566-3005

HISTORIC RESOURCES INVENTORY FORM
For Buildings and Structures

FOR OFFICE USE ONLY
TOWN NO.: SITE NO.:
UTM: 18/__/____/____/__/____
QUAD:
DISTRICT: S NR: ACTUAL POTENTIAL

7/111

IDENTIFICATION

1. BUILDING NAME: Common: Hart Farmhouse Historic: Hart, Samuel Farmhouse
2. TOWN/CITY: Old Saybrook VILLAGE: _____ COUNTY: Middlesex
3. STREET & NUMBER (and/or location): Off Maple Avenue 11 Forest Glen Rd
4. OWNER(S): Garofalo __ PUBLIC X PRIVATE
5. USE: Present: Residence Historic: Residence
6. ACCESSIBILITY TO PUBLIC: Exterior visible from public road: X yes __ no
   Interior accessible: __ yes, explain _____ X no

DESCRIPTION

7. STYLE OF BUILDING: Colonial DATE OF CONSTRUCTION: c1767
8. MATERIAL(S) (indicate use or location when appropriate):
   - __ clapboard
   - X wood shingle
   - __ board & batten
   - __ aluminum siding
   - __ other:
   - __ asbestos siding
   - __ asphalt siding
   - __ stucco
   - __ concrete: type: _____
   - __ brick
   - __ fieldstone
   - __ cobblestone
   - __ cut stone: type: _____
9. STRUCTURAL SYSTEM:
   - X wood frame: __ post and beam __ balloon
   - __ load bearing masonry
   - __ structural iron or steel
   - __ other: _____
10. ROOF: type:
    - X gable
    - __ gambrel
    - __ flat
    - __ shed
    - __ mansard
    - __ hip
    - __ monitor
    - __ round
    - __ sawtooth
    - __ other _____

    material:
    - __ wood shingle
    - __ asphalt shingle
    - __ roll asphalt
    - __ built up
    - __ tin
    - __ tile
    - __ slate
    - __ other: _____
11. NUMBER OF STORIES: 2½ APPROXIMATE DIMENSIONS: 30 x 36
12. CONDITION: Structural: __ excellent X good __ fair __ deteriorated
    Exterior: __ excellent X good __ fair __ deteriorated
13. INTEGRITY: Location: X on original site __ moved, when: _____
    Alterations: __ no X yes, explain: Addition
14. RELATED OUTBUILDINGS OR LANDSCAPE FEATURES:
    - __ barn
    - __ carriage house
    - __ shed
    - __ shop
    - __ garage
    - __ garden
    - __ other landscape features or buildings: _____
15. SURROUNDING ENVIRONMENT:
    - __ open land
    - __ commercial
    - __ woodland
    - __ industrial
    - X residential
    - __ rural
    - __ scattered buildings visible from site
    - __ high building density
16. INTERRELATIONSHIP OF BUILDING AND SURROUNDINGS:

17. OTHER NOTABLE FEATURES OF BUILDING OR SITE (interior and/or exterior):

This wood shingle farmhouse presumably has a standard five bay facade. There is a wide gable with no roof overhang.

SIGNIFICANCE

Architect: _____ Builder: _____

18. HISTORICAL OR ARCHITECTURAL IMPORTANCE:

PHOTOGRAPH

photographer: Mrs. Bakewell

date: _____ view: _____

negative on file: 88-17

Place Photograph Here

COMPILED BY:

name: _____ date: _____

organization: Old Saybrook Jr. Historical Society

address: _____

19. SOURCES:

20. SUBSEQUENT FIELD EVALUATIONS:

21. THREATS TO BUILDING OR SITE:

X none known ___highways ___ vandalism ___developers ___ other: _____

___renewal ___private ___ deterioration ___zoning ___ explanation: _____

STATE OF CONNECTICUT

CONNECTICUT HISTORICAL COMMISSION
59 South Prospect Street, Hartford, Connecticut 06106
(203) 566-3005

HISTORIC RESOURCES INVENTORY FORM
For Buildings and Structures

FOR OFFICE USE ONLY
TOWN NO.: SITE NO.:
UTM: 18/_/__/___/__/__/___
QUAD:
DISTRICT: S NR: ACTUAL POTENTIAL

1/82/4

IDENTIFICATION

1. BUILDING NAME: Common: Cornfield Point Inn Historic: Beach House
2. TOWN/CITY: Old Saybrook VILLAGE: _____ COUNTY: Middlesex
3. STREET & NUMBER (and/or location): Cornfield Point 12 Billow Rd
4. OWNER(S): _____ __ PUBLIC X PRIVATE
5. USE: Present: Inn Historic: Residence (Beach House)
6. ACCESSIBILITY TO PUBLIC: Exterior visible from public road: X yes __ no
   Interior accessible: X yes, explain Inn __ no

DESCRIPTION

7. STYLE OF BUILDING: Late Victorian/Eclectic DATE OF CONSTRUCTION: 1905-1908
8. MATERIAL(S) (indicate use or location when appropriate):
   - __ clapboard
   - __ wood shingle
   - __ board & batten
   - __ aluminum siding
   - __ other:
   - __ asbestos siding
   - __ asphalt siding
   - __ stucco
   - __ concrete: type: _____
   - __ brick
   - X fieldstone
   - X cobblestone
   - __ cut stone: type: _____
9. STRUCTURAL SYSTEM:
   - __ wood frame: __ post and beam __ balloon
   - X load bearing masonry
   - __ structural iron or steel
   - __ other: _____
10. ROOF: type:
    - X gable
    - __ gambrel
    - __ flat
    - __ shed
    - __ mansard
    - X hip gables
    - __ monitor
    - __ round
    - __ sawtooth
    - __ other _____

    material:
    - __ wood shingle
    - __ asphalt shingle
    - __ roll asphalt
    - __ built up
    - __ tin
    - X tile
    - __ slate
    - __ other: _____
11. NUMBER OF STORIES: 3 APPROXIMATE DIMENSIONS: Very large
12. CONDITION: Structural: __ excellent X good __ fair __ deteriorated
    Exterior: __ excellent X good __ fair __ deteriorated
13. INTEGRITY: Location: __ on original site X moved, when: _____
    Alterations: __ no X yes, explain: Various changes
14. RELATED OUTBUILDINGS OR LANDSCAPE FEATURES:
    - __ barn
    - __ carriage house
    - __ shed
    - __ shop
    - __ garage
    - __ garden
    - __ other landscape features or buildings: _____
15. SURROUNDING ENVIRONMENT:
    - __ open land
    - X commercial
    - __ woodland
    - __ industrial
    - X residential
    - __ rural
    - __ scattered buildings visible from site
    - __ high building density
16. INTERRELATIONSHIP OF BUILDING AND SURROUNDINGS:

17. OTHER NOTABLE FEATURES OF BUILDING OR SITE (interior and/or exterior):

This large Victorian structure is mostly constructed of fieldstone with a cobblestone effect. The main structure has a hip roofed form covered entirely with tile. Several dormers also have hip roofed forms. The building is massive and has a long ajoining wing.

SIGNIFICANCE

Architect: _____ Builder: George Watson Beach

18. HISTORICAL OR ARCHITECTURAL IMPORTANCE:

This building was originally built by the Beach family as a summer cottage. The Beach family was from Hartford. The building is also known as Hartlands.

PHOTOGRAPH

photographer: Mrs. Bakewell

date: _____ view: _____

negative on file: 88-14, 15, & 16

Place Photograph Here

COMPILED BY:

name: _____ date: _____

organization: Old Saybrook Jr. Historical Society

address: _____

19. SOURCES:

20. SUBSEQUENT FIELD EVALUATIONS:

21. THREATS TO BUILDING OR SITE:

X none known ___highways ___vandalism ___developers ___other: _____

___renewal ___private ___deterioration ___zoning ___explanation: _____

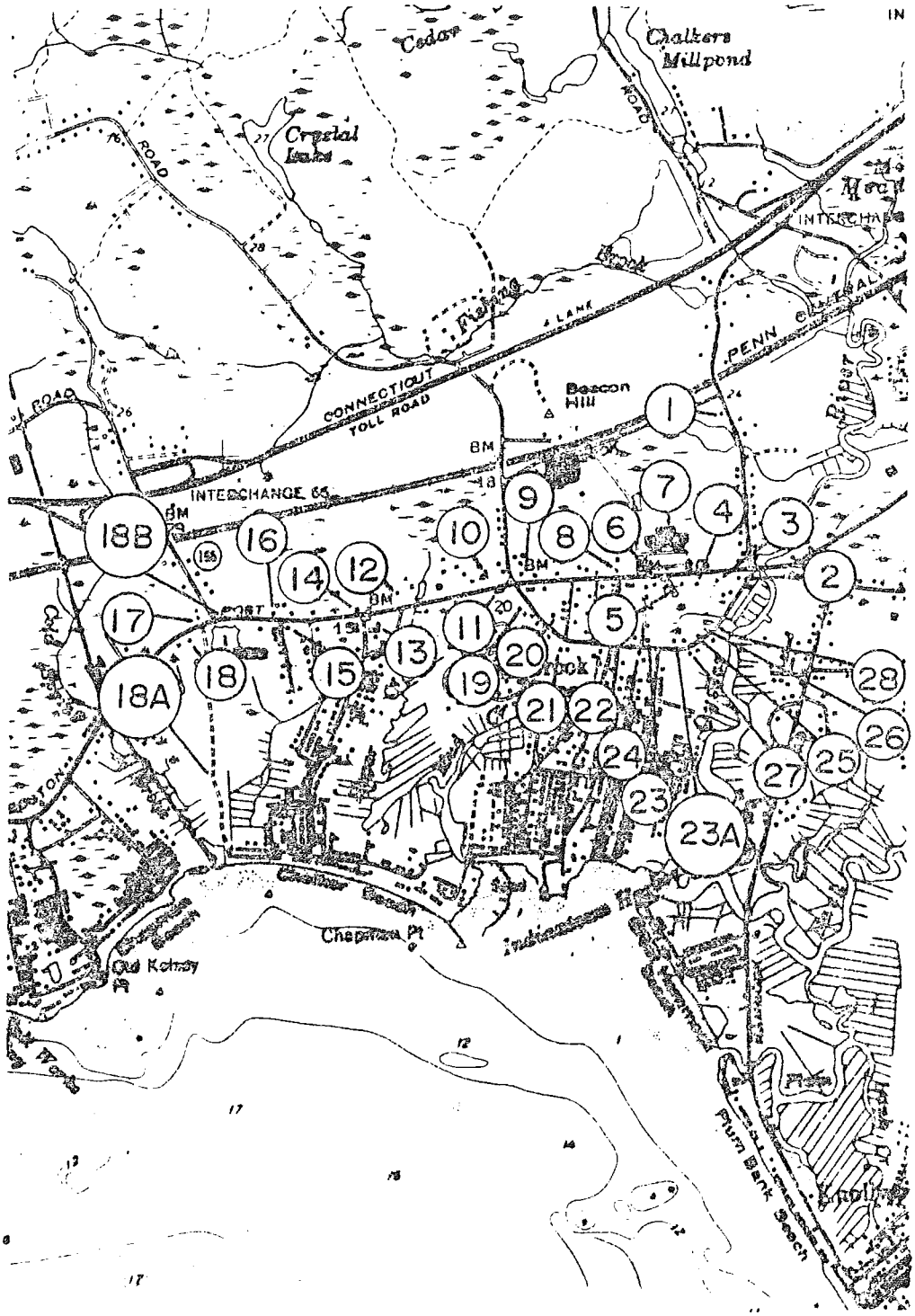
Chalkers Millpond
Crystal Lake
CONNECTICUT TOLL ROAD
INTERCHANGE 65
Beacon Hill
PENN CENTRAL
Chapman Pt
Old Kelsey Pt
Plum Bank Beach
1
2
3
4
5
6
7
8
9
10
11
12
13
14
15
16
17
18
18A
18B
19
20
21
22
23
23A
24
25
26
27
28

DISTRICT 32

38/01

STATE OF CONNECTICUT

CONNECTICUT HISTORICAL COMMISSION
59 South Prospect Street, Hartford, Connecticut 06106
(203) 566-3005

HISTORIC RESOURCES INVENTORY FORM
For Buildings and Structures

FOR OFFICE USE ONLY
TOWN NO.: SITE NO.:
UTM: 18/__/____/____/__/____
QUAD:
DISTRICT: S NR: ACTUAL POTENTIAL

IDENTIFICATION

1. BUILDING NAME: Common: _____ Historic: Chalker, Abraham
2. TOWN/CITY: Old Saybrook VILLAGE: _____ COUNTY: Middlesex
3. STREET & NUMBER (and/or location): 125 Ingham Hill Road
4. OWNER(S): Fanning __ PUBLIC X PRIVATE
5. USE: Present: Residence Historic: Residence
6. ACCESSIBILITY TO PUBLIC: Exterior visible from public road: X yes __ no
   Interior accessible: __ yes, explain _____ X no

DESCRIPTION

7. STYLE OF BUILDING: Gambrel Colonial DATE OF CONSTRUCTION: 1706 Ell
8. MATERIAL(S) (indicate use or location when appropriate):
   - X clapboard
   - __ wood shingle
   - __ board & batten
   - __ aluminum siding
   - __ other:
   - __ asbestos siding
   - __ asphalt siding
   - __ stucco
   - __ concrete: type: _____
   - __ brick
   - __ fieldstone
   - __ cobblestone
   - __ cut stone: type: _____
9. STRUCTURAL SYSTEM:
   - X wood frame: __ post and beam __ balloon
   - __ load bearing masonry
   - __ structural iron or steel
   - __ other: _____
10. ROOF: type:
    - __ gable __ flat __ mansard __ monitor __ sawtooth
    - X gambrel __ shed __ hip __ round __ other _____
    - material:
    - X wood shingle __ roll asphalt __ tin __ slate
    - __ asphalt shingle __ built up __ tile __ other: _____
11. NUMBER OF STORIES: 2 APPROXIMATE DIMENSIONS: 36 x 28
12. CONDITION: Structural: X excellent __ good __ fair __ deteriorated
    Exterior: __ excellent X good __ fair __ deteriorated
13. INTEGRITY: Location: X on original site __ moved, when: _____
    Alterations: X no __ yes, explain: _____
14. RELATED OUTBUILDINGS OR LANDSCAPE FEATURES:
    - __ barn __ shed __ garage __ other landscape features or buildings: _____
    - __ carriage house __ shop __ garden
15. SURROUNDING ENVIRONMENT:
    - __ open land __ woodland __ residential __ scattered buildings visible from site
    - __ commercial __ industrial X rural __ high building density
16. INTERRELATIONSHIP OF BUILDING AND SURROUNDINGS:

17. OTHER NOTABLE FEATURES OF BUILDING OR SITE (interior and/or exterior):

This Gambrel Colonial has a five bay facade with three shed dormers projecting off the front roof line. There is a centrally located door flanked by wide pilasters and a finely molded entablature.

SIGNIFICANCE

Architect: _____ Builder: _____

18. HISTORICAL OR ARCHITECTURAL IMPORTANCE:

PHOTOGRAPH

photographer: Mrs. Bakewell

date: _____ view: _____

negative on file: 82-10

Place Photograph Here

COMPILED BY:

name: _____ date: _____

organization: Old Saybrook Jr. Historical Society

address: _____

19. SOURCES:

20. SUBSEQUENT FIELD EVALUATIONS:

21. THREATS TO BUILDING OR SITE:

X none known ___highways ___vandalism ___developers ___other: _____

___renewal ___private ___deterioration ___zoning ___explanation: _____



STATE OF CONNECTICUT

CONNECTICUT HISTORICAL COMMISSION
59 South Prospect Street, Hartford, Connecticut 06106
(203) 566-3005

HISTORIC RESOURCES INVENTORY FORM
For Buildings and Structures

FOR OFFICE USE ONLY
TOWN NO.: SITE NO.:
UTM: 18/_/___/____/___/___/____
QUAD:
DISTRICT: S NR: ACTUAL POTENTIAL

IDENTIFICATION

1. BUILDING NAME: Common: _____ Historic: Chalker, William
2. TOWN/CITY: Old Saybrook VILLAGE: _____ COUNTY: Middlesex
3. STREET & NUMBER (and/or location): 1146 Boston Post Road
4. OWNER(S): Costa, Ben __PUBLIC X PRIVATE
5. USE: Present: Boarding House Historic: _____
6. ACCESSIBILITY TO PUBLIC: Exterior visible from public road: X yes __ no
   Interior accessible: __yes, explain _____ X no

DESCRIPTION

7. STYLE OF BUILDING: French Second Empire DATE OF CONSTRUCTION: 1800-1803
8. MATERIAL(S) (indicate use or location when appropriate):
   - X clapboard
   - __wood shingle
   - __board & batten
   - __aluminum siding
   - __other:
   - __ asbestos siding
   - __ asphalt siding
   - __ stucco
   - __ concrete: type: _____
   - __ brick
   - __ fieldstone
   - __ cobblestone
   - __ cut stone: type: _____
9. STRUCTURAL SYSTEM:
   - X wood frame: __ post and beam __ balloon
   - __load bearing masonry
   - __ structural iron or steel
   - __other: _____
10. ROOF: type:
    - __gable __flat X mansard __monitor __ sawtooth
    - __gambrel __shed __ hip __round __ other _____
    - material:
    - X wood shingle __roll asphalt __ tin __slate
    - __asphalt shingle __built up __ tile __other: _____
11. NUMBER OF STORIES: 3 APPROXIMATE DIMENSIONS: 42 x 27
12. CONDITION: Structural: __ excellent X good __ fair __ deteriorated
    Exterior: __ excellent X good __ fair __ deteriorated
13. INTEGRITY: Location: __on original site X moved, when: From across road
    Alterations: __no Xyes, explain: Side wing addition
14. RELATED OUTBUILDINGS OR LANDSCAPE FEATURES:
    - __barn __shed __ garage __other landscape features or buildings: _____
    - __carriage house __shop __ garden _____
15. SURROUNDING ENVIRONMENT:
    - __open land __woodland __ residential __scattered buildings visible from site
    - X commercial __industrial __ rural __high building density
16. INTERRELATIONSHIP OF BUILDING AND SURROUNDINGS:

17. OTHER NOTABLE FEATURES OF BUILDING OR SITE (interior and/or exterior):

This large Victorian building has a five bay typical colonial facade, which was later reworked with a mansard roof bracketed entablature and gable dormers. There is also a flat roofed Victorian porch supported by large square posts with paired brackets.

SIGNIFICANCE

Architect: _____ Builder: _____

18. HISTORICAL OR ARCHITECTURAL IMPORTANCE:

This house is also known as the Daniel C. Spear House. In around 1880 the roof was removed and a new Victorian roof structure was added.

PHOTOGRAPH

photographer: Mrs. Bakewell

date: _____ view: _____

negative on file: 82-12

Place Photograph Here

COMPILED BY:

name: _____ date: _____

organization: Old Saybrook Jr. Historical Society

address: _____

19. SOURCES:

20. SUBSEQUENT FIELD EVALUATIONS:

21. THREATS TO BUILDING OR SITE:

X none known ___highways ___vandalism ___developers ___other: _____

___renewal ___private ___deterioration ___zoning ___explanation: _____

STATE OF CONNECTICUT

CONNECTICUT HISTORICAL COMMISSION
59 South Prospect Street, Hartford, Connecticut 06106
(203) 566-3005

HISTORIC RESOURCES INVENTORY FORM
For Buildings and Structures

FOR OFFICE USE ONLY
TOWN NO.: SITE NO.:
UTM: 18/__/____/____/____/____
QUAD:
DISTRICT: S NR: ACTUAL POTENTIAL

IDENTIFICATION

1. BUILDING NAME: Common: _____ Historic: Denison, Charles House
2. TOWN/CITY: Old Saybrook VILLAGE: _____ COUNTY: Middlesex
3. STREET & NUMBER (and/or location): 1160 Boston Post Road
4. OWNER(S): Hislop __ PUBLIC X PRIVATE
5. USE: Present: Residence Historic: Residence
6. ACCESSIBILITY TO PUBLIC: Exterior visible from public road: X yes __ no
   Interior accessible: __ yes, explain _____ X no

DESCRIPTION

7. STYLE OF BUILDING: Colonial DATE OF CONSTRUCTION: 1815-1820
8. MATERIAL(S) (indicate use or location when appropriate):
   - X clapboard
   - __ wood shingle
   - __ board & batten
   - __ aluminum siding
   - __ other:
   - __ asbestos siding
   - __ asphalt siding
   - __ stucco
   - __ concrete: type: _____
   - __ brick
   - __ fieldstone
   - __ cobblestone
   - __ cut stone: type: _____
9. STRUCTURAL SYSTEM:
   - X wood frame: __ post and beam __ balloon
   - __ load bearing masonry
   - __ structural iron or steel
   - __ other: _____
10. ROOF: type:
    - X gable, __ flat, __ mansard, __ monitor, __ sawtooth
    - __ gambrel, __ shed, __ hip, __ round, __ other _____
    - material:
    - __ wood shingle, __ roll asphalt, __ tin, __ slate
    - X asphalt shingle, __ built up, __ tile, __ other: _____
11. NUMBER OF STORIES: 2½ APPROXIMATE DIMENSIONS: 31 x 27
12. CONDITION: Structural: X excellent, __ good, __ fair, __ deteriorated
    Exterior: __ excellent, X good, __ fair, __ deteriorated
13. INTEGRITY: Location: X on original site __ moved, when: _____
    Alterations: X no __ yes, explain: _____
14. RELATED OUTBUILDINGS OR LANDSCAPE FEATURES:
    - __ barn, __ shed, __ garage, __ other landscape features or buildings: _____
    - __ carriage house, __ shop, __ garden
15. SURROUNDING ENVIRONMENT:
    - __ open land, __ woodland, X residential, __ scattered buildings visible from site
    - __ commercial, __ industrial, __ rural, __ high building density
16. INTERRELATIONSHIP OF BUILDING AND SURROUNDINGS:

17. OTHER NOTABLE FEATURES OF BUILDING OR SITE (interior and/or exterior):

This Colonial has a five bay facade with a moderate roof overhang all around. The front door is multi-paneled flanked by wide pilasters and entablature with a flat roofed porch overhead supported by large round columns.

SIGNIFICANCE

Architect: _____ Builder: _____

18. HISTORICAL OR ARCHITECTURAL IMPORTANCE:

Also known as Lorenzo Redfield Place.

PHOTOGRAPH

photographer: Mrs. Bakewell

date: _____ view: _____

negative on file: 82-13

Place Photograph Here

COMPILED BY:

name: _____ date: _____

organization: Old Saybrook Jr. Historical Society

address: _____

19. SOURCES:

1874 Map Redfield

20. SUBSEQUENT FIELD EVALUATIONS:

21. THREATS TO BUILDING OR SITE:

X none known ___ highways ___ vandalism ___ developers ___ other: _____

___ renewal ___ private ___ deterioration ___ zoning ___ explanation: _____

STATE OF CONNECTICUT

CONNECTICUT HISTORICAL COMMISSION
59 South Prospect Street, Hartford, Connecticut 06106
(203) 566-3005

HISTORIC RESOURCES INVENTORY FORM
For Buildings and Structures

FOR OFFICE USE ONLY
TOWN NO.: SITE NO.:
UTM: 18/__/____/____/__/____
QUAD:
DISTRICT: S NR: ACTUAL POTENTIAL

IDENTIFICATION

1. BUILDING NAME: Common: _____ Historic: Nathaniel Clarke House
2. TOWN/CITY: Old Saybrook VILLAGE: _____ COUNTY: Middlesex
3. STREET & NUMBER (and/or location): 1200 Boston Post Road
4. OWNER(S): Von der Heide __ PUBLIC X PRIVATE
5. USE: Present: Dwelling Historic: Dwelling
6. ACCESSIBILITY TO PUBLIC: Exterior visible from public road: __ yes X no
   Interior accessible: __ yes, explain _____ X no

DESCRIPTION

7. STYLE OF BUILDING: Colonial DATE OF CONSTRUCTION: 1795
8. MATERIAL(S) (indicate use or location when appropriate):
   - X clapboard
   - __ wood shingle
   - __ board & batten
   - __ aluminum siding
   - __ other:
   - __ asbestos siding
   - __ asphalt siding
   - __ stucco
   - __ concrete: type: _____
   - __ brick
   - __ fieldstone
   - __ cobblestone
   - __ cut stone: type: _____
9. STRUCTURAL SYSTEM:
   - X wood frame: X post and beam __ balloon
   - __ load bearing masonry
   - __ structural iron or steel
   - __ other: _____
10. ROOF: type:
    - X gable
    - __ gambrel
    - __ flat
    - __ shed
    - __ mansard
    - __ hip
    - __ monitor
    - __ round
    - __ sawtooth
    - __ other _____

    material:
    - __ wood shingle
    - X asphalt shingle
    - __ roll asphalt
    - __ built up
    - __ tin
    - __ tile
    - __ slate
    - __ other: _____
11. NUMBER OF STORIES: 2½ APPROXIMATE DIMENSIONS: 24 x 27
12. CONDITION: Structural: X excellent __ good __ fair __ deteriorated
    Exterior: X excellent __ good __ fair __ deteriorated
13. INTEGRITY: Location: X on original site __ moved, when: _____
    Alterations: X no __ yes, explain: _____
14. RELATED OUTBUILDINGS OR LANDSCAPE FEATURES:
    - __ barn
    - X carriage house
    - X shed
    - __ shop
    - __ garage
    - X garden
    - __ other landscape features or buildings: _____
15. SURROUNDING ENVIRONMENT:
    - __ open land
    - X commercial
    - __ woodland
    - __ industrial
    - X residential
    - __ rural
    - __ scattered buildings visible from site
    - __ high building density
16. INTERRELATIONSHIP OF BUILDING AND SURROUNDINGS:

17. OTHER NOTABLE FEATURES OF BUILDING OR SITE (interior and/or exterior):

This Colonial has a three bay facade facing the road. There is a hip roofed porch on the front supported by turned posts. The front door has a 3/4 location flanked by loovered shutters. There is a small brick central chimney.

SIGNIFICANCE

Architect: _____ Builder: _____

18. HISTORICAL OR ARCHITECTURAL IMPORTANCE:

PHOTOGRAPH

photographer: Mrs. Bakewell

date: _____ view: _____

negative on file: 82-14

Place Photograph Here

COMPILED BY:

name: _____ date: _____

organization: Old Saybrook Jr. Historical Society

address: _____

19. SOURCES:

1874 Map - Clarke

20. SUBSEQUENT FIELD EVALUATIONS:

21. THREATS TO BUILDING OR SITE:

X none known ___highways ___ vandalism ___developers ___ other: _____

___renewal ___private ___ deterioration ___zoning ___ explanation: _____

STATE OF CONNECTICUT

CONNECTICUT HISTORICAL COMMISSION
59 South Prospect Street, Hartford, Connecticut 06106
(203) 566-3005

HISTORIC RESOURCES INVENTORY FORM
For Buildings and Structures

FOR OFFICE USE ONLY
TOWN NO.: SITE NO.:
UTM: 18/__/____/____/____/____
QUAD:
DISTRICT: S NR: ACTUAL POTENTIAL

IDENTIFICATION

1. BUILDING NAME: Common: _____ Historic: Chalker, Sylvester
2. TOWN/CITY: Old Saybrook VILLAGE: _____ COUNTY: Middlesex
3. STREET & NUMBER (and/or location): 1210 Boston Post Road
4. OWNER(S): _____ __ PUBLIC X PRIVATE
5. USE: Present: Residence Historic: Residence
6. ACCESSIBILITY TO PUBLIC: Exterior visible from public road: X yes __ no
   Interior accessible: __ yes, explain _____ X no

DESCRIPTION

7. STYLE OF BUILDING: Cape DATE OF CONSTRUCTION: 1816
8. MATERIAL(S) (indicate use or location when appropriate):
   - X clapboard
   - __ wood shingle
   - __ board & batten
   - __ aluminum siding
   - __ other:
   - __ asbestos siding
   - __ asphalt siding
   - __ stucco
   - __ concrete: type: _____
   - __ brick
   - __ fieldstone
   - __ cobblestone
   - __ cut stone: type: _____
9. STRUCTURAL SYSTEM:
   - X wood frame: __ post and beam __ balloon
   - __ load bearing masonry
   - __ structural iron or steel
   - __ other: _____
10. ROOF: type:
    - X gable, __ flat, __ mansard, __ monitor, __ sawtooth
    - __ gambrel, __ shed, __ hip, __ round, __ other _____

    material:
    - __ wood shingle, __ roll asphalt, __ tin, __ slate
    - X asphalt shingle, __ built up, __ tile, __ other: _____
11. NUMBER OF STORIES: 1½ APPROXIMATE DIMENSIONS: 37 x 27
12. CONDITION: Structural: __ excellent X good __ fair __ deteriorated
    Exterior: __ excellent X good __ fair __ deteriorated
13. INTEGRITY: Location: X on original site __ moved, when: _____
    Alterations: __ no X yes, explain: Side wings
14. RELATED OUTBUILDINGS OR LANDSCAPE FEATURES:
    - __ barn, __ shed, __ garage, __ other landscape features or buildings: _____
    - __ carriage house, __ shop, __ garden
15. SURROUNDING ENVIRONMENT:
    - __ open land, __ woodland, X residential, __ scattered buildings visible from site
    - __ commercial, __ industrial, __ rural, __ high building density
16. INTERRELATIONSHIP OF BUILDING AND SURROUNDINGS:

'. OTHER NOTABLE FEATURES OF BUILDING OR SITE (interior and/or exterior):

This five bay Cape has a center door location flanked by double hung sidelights. The house has modillion blocks along the front entablature. There is also a center chimney.

SNIFICANCE
Architect: _____ Builder: _____
3. HISTORICAL OR ARCHITECTURAL IMPORTANCE:

OTOGRAPH
photographer: Mrs. Bakewell
date: _____ view: _____
negative on file: 82-16

Place Photograph Here

MPILED BY:
name: _____ date: _____
organization: Old Saybrook Jr. Historical Society
address: _____

). SOURCES:
1874 May Clark

). SUBSEQUENT FIELD EVALUATIONS:

THREATS TO BUILDING OR SITE:
X none known __highways ___ vandalism __developers ___ other: _____
__renewal __private ___ deterioration __zoning ___ explanation: _____



STATE OF CONNECTICUT

CONNECTICUT HISTORICAL COMMISSION
59 South Prospect Street, Hartford, Connecticut 06106
(203) 566-3005

HISTORIC RESOURCES INVENTORY FORM
For Buildings and Structures

FOR OFFICE USE ONLY
TOWN NO.: SITE NO.:
UTM: 18/__/____/____/__/____
QUAD:
DISTRICT: S NR: ACTUAL POTENTIAL

IDENTIFICATION

1. BUILDING NAME: Common: Chapman House Antiques Historic: George Henry Chapman
2. TOWN/CITY: Old Saybrook VILLAGE: _____ COUNTY: Middlesex
3. STREET & NUMBER (and/or location): 1250 Boston Post Road
4. OWNER(S): Van Epps X PUBLIC __ PRIVATE
5. USE: Present: Stores Historic: Residence
6. ACCESSIBILITY TO PUBLIC: Exterior visible from public road: X yes __ no
   Interior accessible: X yes, explain Open to public __ no

DESCRIPTION

7. STYLE OF BUILDING: Colonial DATE OF CONSTRUCTION: 1815
8. MATERIAL(S) (indicate use or location when appropriate):
   - X clapboard
   - __ wood shingle
   - __ board & batten
   - __ aluminum siding
   - __ other:
   - __ asbestos siding
   - __ asphalt siding
   - __ stucco
   - __ concrete: type: _____
   - __ brick
   - __ fieldstone
   - __ cobblestone
   - __ cut stone: type: _____
9. STRUCTURAL SYSTEM:
   - X wood frame: X post and beam __ balloon
   - __ load bearing masonry
   - __ structural iron or steel
   - __ other:
10. ROOF: type:
    - X gable
    - __ gambrel
    - __ flat
    - __ shed
    - __ mansard
    - __ hip
    - __ monitor
    - __ round
    - __ sawtooth
    - __ other

    material:
    - __ wood shingle
    - X asphalt shingle
    - __ roll asphalt
    - __ built up
    - __ tin
    - __ tile
    - __ slate
    - __ other:
11. NUMBER OF STORIES: 2½ APPROXIMATE DIMENSIONS: 28 x 38
12. CONDITION: Structural: __ excellent X good __ fair __ deteriorated
    Exterior: __ excellent X good __ fair __ deteriorated
13. INTEGRITY: Location: X on original site __ moved, when: _____
    Alterations: X no __ yes, explain: _____
14. RELATED OUTBUILDINGS OR LANDSCAPE FEATURES:
    - __ barn
    - __ carriage house
    - __ shed
    - __ shop
    - __ garage
    - __ garden
    - __ other landscape features or buildings:
15. SURROUNDING ENVIRONMENT:
    - __ open land
    - X commercial
    - __ woodland
    - __ industrial
    - __ residential
    - __ rural
    - __ scattered buildings visible from site
    - __ high building density
16. INTERRELATIONSHIP OF BUILDING AND SURROUNDINGS:

17. OTHER NOTABLE FEATURES OF BUILDING OR SITE (interior and/or exterior):

This five bay colonial has a flat roofed porch on front supported by round columns with a balustrade. The front door has a central location and a fanlight window overhead. The house has a tall capped center chimney.

SIGNIFICANCE

Architect: _____ Builder: _____

18. HISTORICAL OR ARCHITECTURAL IMPORTANCE:

PHOTOGRAPH

photographer: Mrs. Bakewell

date: _____ view: _____

negative on file: 82-17

Place Photograph Here

COMPILED BY:

name: _____ date: _____

organization: Old Saybrook Jr. Historical Society

address: _____

19. SOURCES:

1874 Map G.H. Chapman

20. SUBSEQUENT FIELD EVALUATIONS:

21. THREATS TO BUILDING OR SITE:

X none known ___ highways ___ vandalism ___ developers ___ other: _____

___ renewal ___ private ___ deterioration ___ zoning ___ explanation: _____

STATE OF CONNECTICUT

CONNECTICUT HISTORICAL COMMISSION
59 South Prospect Street, Hartford, Connecticut 06106
(203) 566-3005

HISTORIC RESOURCES INVENTORY FORM
For Buildings and Structures

FOR OFFICE USE ONLY
TOWN NO.: SITE NO.:
UTM: 18/__/____/____/____/____
QUAD:
DISTRICT: S NR: ACTUAL POTENTIAL

IDENTIFICATION

1. BUILDING NAME: Common: Senior High School Historic: _____
2. TOWN/CITY: Old Saybrook VILLAGE: _____ COUNTY: Middlesex
3. STREET & NUMBER (and/or location): 1111 Rt. Boston Post Road
4. OWNER(S): Town of Old Saybrook X PUBLIC __ PRIVATE
5. USE: Present: School Historic: _____
6. ACCESSIBILITY TO PUBLIC: Exterior visible from public road: X yes __ no
   Interior accessible: __ yes, explain _____ X no

DESCRIPTION

7. STYLE OF BUILDING: Contemporary DATE OF CONSTRUCTION: 1968
8. MATERIAL(S) (indicate use or location when appropriate):
   - __ clapboard
   - __ wood shingle
   - __ board & batten
   - __ aluminum siding
   - __ other:
   - __ asbestos siding
   - __ asphalt siding
   - __ stucco
   - __ concrete: type: _____
   - X brick
   - __ fieldstone
   - __ cobblestone
   - __ cut stone: type: _____
9. STRUCTURAL SYSTEM:
   - __ wood frame: __ post and beam __ balloon
   - X load bearing masonry
   - __ structural iron or steel
   - __ other: _____
10. ROOF: type:
    - __ gable
    - X flat
    - __ mansard
    - __ monitor
    - __ sawtooth
    - __ gambrel
    - __ shed
    - __ hip
    - __ round
    - __ other _____

    material:
    - __ wood shingle
    - __ asphalt shingle
    - __ roll asphalt
    - X built up
    - __ tin
    - __ tile
    - __ slate
    - __ other: _____
11. NUMBER OF STORIES: 1-2 APPROXIMATE DIMENSIONS: 500 x 200
12. CONDITION: Structural: X excellent __ good __ fair __ deteriorated
    Exterior: X excellent __ good __ fair __ deteriorated
13. INTEGRITY: Location: X on original site __ moved, when: _____
    Alterations: X no __ yes, explain: _____
14. RELATED OUTBUILDINGS OR LANDSCAPE FEATURES:
    - __ barn
    - __ carriage house
    - __ shed
    - __ shop
    - __ garage
    - __ garden
    - __ other landscape features or buildings: _____
15. SURROUNDING ENVIRONMENT:
    - X open land
    - __ commercial
    - __ woodland
    - __ industrial
    - __ residential
    - __ rural
    - __ scattered buildings visible from site
    - __ high building density
16. INTERRELATIONSHIP OF BUILDING AND SURROUNDINGS:

17. OTHER NOTABLE FEATURES OF BUILDING OR SITE (interior and/or exterior):

This large institutional building is constructed entirely of brick with a flat roof, typical construction of most modern high schools.

SIGNIFICANCE

Architect: _____ Builder: _____

18. HISTORICAL OR ARCHITECTURAL IMPORTANCE:

PHOTOGRAPH

photographer: Mrs. Bakewell

date: _____ view: _____

negative on file: 82-11 & 15

Place Photograph Here

COMPILED BY:

name: _____ date: _____

organization: Old Saybrook Jr. Historical Society

address: _____

19. SOURCES:

20. SUBSEQUENT FIELD EVALUATIONS:

1. THREATS TO BUILDING OR SITE:

X none known ___ highways ___ vandalism ___ developers ___ other: _____

___ renewal ___ private ___ deterioration ___ zoning ___ explanation: _____

OLD SAYBROOK
SENIOR HIGH SCHOOL



STATE OF CONNECTICUT

CONNECTICUT HISTORICAL COMMISSION
59 South Prospect Street, Hartford, Connecticut 06106
(203) 566-3005

HISTORIC RESOURCES INVENTORY FORM
For Buildings and Structures

FOR OFFICE USE ONLY
TOWN NO.: SITE NO.:
UTM: 18/_/__/___/__/__/___
QUAD:
DISTRICT: S NR: ACTUAL POTENTIAL

27/41

IDENTIFICATION

1. BUILDING NAME: Common: _____ Historic: Spencer, David
2. TOWN/CITY: Old Saybrook VILLAGE: _____ COUNTY: Middlesex
3. STREET & NUMBER (and/or location): 1165 ~~1115~~ Boston Post Road
4. OWNER(S): Kosey __ PUBLIC X PRIVATE
5. USE: Present: Residence Historic: Residence
6. ACCESSIBILITY TO PUBLIC: Exterior visible from public road: X yes __ no
   Interior accessible: __ yes, explain _____ X no

DESCRIPTION

7. STYLE OF BUILDING: Colonial DATE OF CONSTRUCTION: c1840
8. MATERIAL(S) (indicate use or location when appropriate):
   - X clapboard
   - __ wood shingle
   - __ board & batten
   - __ aluminum siding
   - __ other:
   - __ asbestos siding
   - __ asphalt siding
   - __ stucco
   - __ concrete: type: _____
   - __ brick
   - __ fieldstone
   - __ cobblestone
   - __ cut stone: type: _____
9. STRUCTURAL SYSTEM:
   - X wood frame: __ post and beam __ balloon
   - __ load bearing masonry
   - __ structural iron or steel
   - __ other: _____
10. ROOF: type:
    - X gable, __ flat, __ mansard, __ monitor, __ sawtooth
    - __ gambrel, __ shed, __ hip, __ round, __ other _____
    - material:
    - __ wood shingle, __ roll asphalt, __ tin, __ slate
    - X asphalt shingle, __ built up, __ tile, __ other: _____
11. NUMBER OF STORIES: 2½ APPROXIMATE DIMENSIONS: 37 x 42
12. CONDITION: Structural: __ excellent X good __ fair __ deteriorated
    Exterior: __ excellent X good __ fair __ deteriorated
13. INTEGRITY: Location: X on original site __ moved, when: _____
    Alterations: X no __ yes, explain: _____
14. RELATED OUTBUILDINGS OR LANDSCAPE FEATURES:
    - __ barn, __ shed, __ garage, __ other landscape features or buildings: _____
    - __ carriage house, __ shop, __ garden
15. SURROUNDING ENVIRONMENT:
    - __ open land, __ woodland, X residential, __ scattered buildings visible from site
    - __ commercial, __ industrial, __ rural, __ high building density
16. INTERRELATIONSHIP OF BUILDING AND SURROUNDINGS:

OTHER NOTABLE FEATURES OF BUILDING OR SITE (interior and/or exterior):

This five bay Colonial has a modest roof overhang with fairly simple trim overall. The front door is flanked by plain smooth pilasters with a capped entablature. The door itself appears a later alteration with a small row of window lights across the top.

IIFICANCE

chitect: _____ Builder: _____

HISTORICAL OR ARCHITECTURAL IMPORTANCE:

TOGRAPH

otographer: Mrs. Bakewell

te: _____ view: _____

gative on file: 82-18

PILED BY:

me: _____ date: _____

ganization: Old Saybrook Jr. Historical Society

dress: _____

Place Photograph Here

SOURCES:

1874 Map; E. Gales

SUBSEQUENT FIELD EVALUATIONS:

THREATS TO BUILDING OR SITE:

X none known ___highways ___ vandalism ___developers ___ other: _____

___renewal ___private ___ deterioration ___zoning ___ explanation: _____

STATE OF CONNECTICUT

CONNECTICUT HISTORICAL COMMISSION
59 South Prospect Street, Hartford, Connecticut 06106
(203) 566-3005

HISTORIC RESOURCES INVENTORY FORM
For Buildings and Structures

FOR OFFICE USE ONLY
TOWN NO.: SITE NO.:
UTM: 18/__/____/____/___/____
QUAD:
DISTRICT: S NR: ACTUAL POTENTIAL

IDENTIFICATION

1. BUILDING NAME: Common: Lords Corner Historic: Decon William Clarke House
2. TOWN/CITY: Old Saybrook VILLAGE: _____ COUNTY: Middlesex
3. STREET & NUMBER (and/or location): 1295 Boston Post Road
4. OWNER(S): A. Massa __ PUBLIC X PRIVATE
5. USE: Present: Residence Historic: Residence
6. ACCESSIBILITY TO PUBLIC: Exterior visible from public road: X yes __ no
   Interior accessible: __ yes, explain _____ X no

DESCRIPTION

7. STYLE OF BUILDING: Victorian DATE OF CONSTRUCTION: 1850
8. MATERIAL(S) (indicate use or location when appropriate):
   - X clapboard
   - __ wood shingle
   - __ board & batten
   - __ aluminum siding
   - __ other:
   - __ asbestos siding
   - __ asphalt siding
   - __ stucco
   - __ concrete: type: _____
   - __ brick
   - __ fieldstone
   - __ cobblestone
   - __ cut stone: type: _____
9. STRUCTURAL SYSTEM:
   - X wood frame: __ post and beam __ balloon
   - __ load bearing masonry
   - __ structural iron or steel
   - __ other: _____
10. ROOF: type:
    - X gable
    - __ gambrel
    - __ flat
    - __ shed
    - __ mansard
    - __ hip
    - __ monitor
    - __ round
    - __ sawtooth
    - __ other _____

    material:
    - __ wood shingle
    - X asphalt shingle
    - __ roll asphalt
    - __ built up
    - __ tin
    - __ tile
    - __ slate
    - __ other: _____
11. NUMBER OF STORIES: 2 APPROXIMATE DIMENSIONS: 40 x 47
12. CONDITION: Structural: __ excellent X good __ fair __ deteriorated
    Exterior: __ excellent X good __ fair __ deteriorated
13. INTEGRITY: Location: X on original site __ moved, when: _____
    Alterations: __ no X yes, explain: Various additions.
14. RELATED OUTBUILDINGS OR LANDSCAPE FEATURES:
    - __ barn
    - __ carriage house
    - __ shed
    - __ shop
    - __ garage
    - __ garden
    - __ other landscape features or buildings: _____
15. SURROUNDING ENVIRONMENT:
    - __ open land
    - __ commercial
    - __ woodland
    - __ industrial
    - X residential
    - __ rural
    - __ scattered buildings visible from site
    - __ high building density
16. INTERRELATIONSHIP OF BUILDING AND SURROUNDINGS:

17. OTHER NOTABLE FEATURES OF BUILDING OR SITE (interior and/or exterior):

This gable roofed Victorian has a sizable roof overhang all around without boxed cornices.

SIGNIFICANCE

Architect: _____ Builder: _____

18. HISTORICAL OR ARCHITECTURAL IMPORTANCE:

PHOTOGRAPH

photographer: Mrs. Bakewell

date: _____ view: _____

negative on file: 82-19

Place Photograph Here

COMPILED BY:

name: _____ date: _____

organization: Old Saybrook Jr. Historical Society

address: _____

19. SOURCES:

1874 Map; W.R. Clark

20. SUBSEQUENT FIELD EVALUATIONS:

21. THREATS TO BUILDING OR SITE:

___none known ___highways ___vandalism X developers ___other: _____

___renewal ___private ___deterioration ___zoning ___explanation: _____



STATE OF CONNECTICUT

CONNECTICUT HISTORICAL COMMISSION
59 South Prospect Street, Hartford, Connecticut 06106
(203) 566-3005

HISTORIC RESOURCES INVENTORY FORM
For Buildings and Structures

FOR OFFICE USE ONLY
TOWN NO.: SITE NO.:
UTM: 18/__/____/____/__/____
QUAD:
DISTRICT: S NR: ACTUAL POTENTIAL

IDENTIFICATION

1. BUILDING NAME: Common: ~~The Stichely~~ Biggerstaff Historic: Capt. Robert Ely House
2. TOWN/CITY: Old Saybrook VILLAGE: ____ COUNTY: Middlesex
3. STREET & NUMBER (and/or location): 1315 Boston Post Road
4. OWNER(S): George H. Miller __ PUBLIC X PRIVATE
5. USE: Present: Yarn Shop Historic: Residence
6. ACCESSIBILITY TO PUBLIC: Exterior visible from public road: X yes __ no
   Interior accessible: X yes, explain Open for business __ no

DESCRIPTION

7. STYLE OF BUILDING: Colonial DATE OF CONSTRUCTION: c1710
8. MATERIAL(S) (indicate use or location when appropriate):
   - X clapboard
   - __ wood shingle
   - __ board & batten
   - __ aluminum siding
   - __ other:
   - __ asbestos siding
   - __ asphalt siding
   - __ stucco
   - __ concrete: type: ____
   - __ brick
   - __ fieldstone
   - __ cobblestone
   - __ cut stone: type: ____
9. STRUCTURAL SYSTEM:
   - X wood frame: X post and beam __ balloon
   - __ load bearing masonry
   - __ structural iron or steel
   - __ other:
10. ROOF: type:
    - X gable
    - __ gambrel
    - __ flat
    - __ shed
    - __ mansard
    - __ hip
    - __ monitor
    - __ round
    - __ sawtooth
    - __ other

    material:
    - __ wood shingle
    - X asphalt shingle
    - __ roll asphalt
    - __ built up
    - __ tin
    - __ tile
    - __ slate
    - __ other:
11. NUMBER OF STORIES: 2½ APPROXIMATE DIMENSIONS: 44 x 34
12. CONDITION: Structural: __ excellent X good __ fair __ deteriorated
    Exterior: __ excellent X good __ fair __ deteriorated
13. INTEGRITY: Location: X on original site __ moved, when: ____
    Alterations: __ no X yes, explain: Additions etc.
14. RELATED OUTBUILDINGS OR LANDSCAPE FEATURES:
    - __ barn
    - X shed
    - __ garage
    - __ other landscape features or buildings:
    - __ carriage house
    - __ shop
    - __ garden
15. SURROUNDING ENVIRONMENT:
    - __ open land
    - __ woodland
    - X residential
    - __ scattered buildings visible from site
    - __ commercial
    - __ industrial
    - __ rural
    - __ high building density
16. INTERRELATIONSHIP OF BUILDING AND SURROUNDINGS:

17. OTHER NOTABLE FEATURES OF BUILDING OR SITE (interior and/or exterior):

This five bay Colonial has a massive brick central chimney and a very slight roof overhang all around. Originally 12 rooms, this house is obviously a product of commercial development. The house has post and beam framing with 2" plank construction. The front door is flanked by side-lights and wide pilasters. A porch along the front of the house is obviously a later addition, with wide roof overhang, supported by square columns.

SIGNIFICANCE

Architect: _____ Builder: _____

18. HISTORICAL OR ARCHITECTURAL IMPORTANCE:

PHOTOGRAPH

photographer: Mrs. Bakewell

date: _____ view: _____

negative on file: 82-20

Place Photograph Here

COMPILED BY:

name: _____ date: _____

organization: Old Saybrook Jr. Historical Society

address: _____

19. SOURCES:

1874 Map F.S. Harvey

20. SUBSEQUENT FIELD EVALUATIONS:

21. THREATS TO BUILDING OR SITE:

X none known ___ highways ___ vandalism ___ developers ___ other: _____

___ renewal ___ private ___ deterioration ___ zoning ___ explanation: _____

STATE OF CONNECTICUT

CONNECTICUT HISTORICAL COMMISSION
9 South Prospect Street, Hartford, Connecticut 06106
(203) 566-3005

HISTORIC RESOURCES INVENTORY FORM
For Buildings and Structures

FOR OFFICE USE ONLY
TOWN NO.: SITE NO.:
UTM: 18/__/____/____/__/____
QUAD:
DISTRICT: S NR: ACTUAL POTENTIAL

IDENTIFICATION

1. BUILDING NAME: Common: Dairy Queen Historic: Ely, Brainard
2. TOWN/CITY: Old Saybrook VILLAGE: ____ COUNTY: Middlesex
3. STREET & NUMBER (and/or location): 1310 Boston Post Road
4. OWNER(S): ____ __ PUBLIC X PRIVATE
5. USE: Present: Commercial Historic: Residence
6. ACCESSIBILITY TO PUBLIC: Exterior visible from public road: X yes __ no
   Interior accessible: X yes, explain ____ __ no

DESCRIPTION

7. STYLE OF BUILDING: Colonial DATE OF CONSTRUCTION: 1855
8. MATERIAL(S) (indicate use or location when appropriate):
   - __ clapboard
   - X wood shingle
   - __ board & batten
   - __ aluminum siding
   - __ other:
   - __ asbestos siding
   - __ asphalt siding
   - __ stucco
   - __ concrete: type: ____
   - __ brick
   - __ fieldstone
   - __ cobblestone
   - __ cut stone: type: ____
9. STRUCTURAL SYSTEM:
   - X wood frame: __ post and beam __ balloon
   - __ load bearing masonry
   - __ structural iron or steel
   - __ other: ____
10. ROOF: type:
    - __ gable, __ flat, __ mansard, __ monitor, __ sawtooth
    - X gambrel, __ shed, __ hip, __ round, __ other ____
    - material:
    - __ wood shingle, __ roll asphalt, __ tin, __ slate
    - X asphalt shingle, __ built up, __ tile, __ other: ____
11. NUMBER OF STORIES: 2½ APPROXIMATE DIMENSIONS: 25 x 30
12. CONDITION: Structural: __ excellent X good __ fair __ deteriorated
    Exterior: __ excellent X good __ fair __ deteriorated
13. INTEGRITY: Location: X on original site __ moved, when: ____
    Alterations: __ no X yes, explain: Additions, etc.
14. RELATED OUTBUILDINGS OR LANDSCAPE FEATURES:
    - __ barn, __ shed, __ garage, __ other landscape features or buildings: ____
    - __ carriage house, __ shop, __ garden
15. SURROUNDING ENVIRONMENT:
    - __ open land, __ woodland, __ residential, __ scattered buildings visible from site
    - X commercial, __ industrial, __ rural, __ high building density
16. INTERRELATIONSHIP OF BUILDING AND SURROUNDINGS:

17. OTHER NOTABLE FEATURES OF BUILDING OR SITE (interior and/or exterior):

This Colonial has a Gambrel roofed commercial addtion which greatly defracts from overall appearance. The house itself has been greatly altered including its fenestration, siding, etc.

SIGNIFICANCE

Architect: _____ Builder: _____

18. HISTORICAL OR ARCHITECTURAL IMPORTANCE:

PHOTOGRAPH

photographer: Mrs. Bakewell

date: _____ view: _____

negative on file: 82-21 & 83-0

Place Photograph Here

COMPILED BY:

name: _____ date: _____

organization: Old Saybrook Jr. Historical Society

address: _____

19. SOURCES:

20. SUBSEQUENT FIELD EVALUATIONS:

1. THREATS TO BUILDING OR SITE:

X none known ___highways ___vandalism ___developers ___other: _____

___renewal ___private ___deterioration ___zoning ___explanation: _____





STATE OF CONNECTICUT

CONNECTICUT HISTORICAL COMMISSION
59 South Prospect Street, Hartford, Connecticut 06106
(203) 566-3005

HISTORIC RESOURCES INVENTORY FORM
For Buildings and Structures

FOR OFFICE USE ONLY
TOWN NO.: SITE NO.:
UTM: 18/_/___/____/___/___/____
QUAD:
DISTRICT: S NR: ACTUAL POTENTIAL

IDENTIFICATION

1. BUILDING NAME: Common: Older Bushnell House Historic: Bushnell, Elisha
2. TOWN/CITY: Old Saybrook VILLAGE: _____ COUNTY: Middlesex
3. STREET & NUMBER (and/or location): 1445 Boston Post Road
4. OWNER(S): Richard Oliphant ___ PUBLIC X PRIVATE
5. USE: Present: Residence Historic: Residence
6. ACCESSIBILITY TO PUBLIC: Exterior visible from public road: X yes ___ no
   Interior accessible: ___ yes, explain _____ X no

DESCRIPTION

7. STYLE OF BUILDING: Colonial Saltbox DATE OF CONSTRUCTION: 1678
8. MATERIAL(S) (indicate use or location when appropriate):
   - X clapboard
   - ___ wood shingle
   - ___ board & batten
   - ___ aluminum siding
   - ___ other:
   - ___ asbestos siding
   - ___ asphalt siding
   - ___ stucco
   - ___ concrete: type: _____
   - ___ brick
   - ___ fieldstone
   - ___ cobblestone
   - ___ cut stone: type: _____
9. STRUCTURAL SYSTEM:
   - X wood frame: ___ post and beam ___ balloon
   - ___ load bearing masonry
   - ___ structural iron or steel
   - ___ other: _____
10. ROOF: type:
    - X gable
    - ___ gambrel
    - ___ flat
    - ___ shed
    - ___ mansard
    - ___ hip
    - ___ monitor
    - ___ round
    - ___ sawtooth
    - ___ other _____

    material:
    - X wood shingle
    - ___ asphalt shingle
    - ___ roll asphalt
    - ___ built up
    - ___ tin
    - ___ tile
    - ___ slate
    - ___ other: _____
11. NUMBER OF STORIES: 2½ APPROXIMATE DIMENSIONS: 41 x 29
12. CONDITION: Structural: ___ excellent X good ___ fair ___ deteriorated
    Exterior: ___ excellent X good ___ fair ___ deteriorated
13. INTEGRITY: Location: X on original site ___ moved, when: _____
    Alterations: ___ no X yes, explain Shed roofed addition
14. RELATED OUTBUILDINGS OR LANDSCAPE FEATURES:
    - ___ barn
    - ___ carriage house
    - ___ shed
    - ___ shop
    - ___ garage
    - ___ garden
    - ___ other landscape features or buildings: _____
15. SURROUNDING ENVIRONMENT:
    - ___ open land
    - ___ commercial
    - ___ woodland
    - ___ industrial
    - X residential
    - ___ rural
    - ___ scattered buildings visible from site
    - ___ high building density
16. INTERRELATIONSHIP OF BUILDING AND SURROUNDINGS:

17. OTHER NOTABLE FEATURES OF BUILDING OR SITE (interior and/or exterior):

This Saltbox has a five bay facade, with three bay window placement on the second floor. It has a slight roof overhang all around, and features a massive center chimney with a 10' wide fireplace inside. The front door has very simple trim and features with a small shed roofed porch.

SIGNIFICANCE

Architect: _____ Builder: _____

18. HISTORICAL OR ARCHITECTURAL IMPORTANCE:

This house was mentioned in Kelly's book on Colonial Connecticut architecture.

PHOTOGRAPH

photographer: Mrs. Bakewell

date: _____ view: _____

negative on file: 83-1

Place Photograph Here

COMPILED BY:

name: _____ date: _____

organization: Old Saybrook Jr. Historical Society

address: _____

19. SOURCES:

20. SUBSEQUENT FIELD EVALUATIONS:

21. THREATS TO BUILDING OR SITE:

X none known ___highway ___vandalism ___developers ___other: _____

___renewal ___private ___deterioration ___zoning ___explanation: _____

32-13

STATE OF CONNECTICUT

CONNECTICUT HISTORICAL COMMISSION
59 South Prospect Street, Hartford, Connecticut 06106
(203) 566-3005

HISTORIC RESOURCES INVENTORY FORM
For Buildings and Structures

FOR OFFICE USE ONLY
TOWN NO.: SITE NO.:
UTM: 18/_/___/___/___/___
QUAD:
DISTRICT: S NR: ACTUAL POTENTIAL

IDENTIFICATION

1. BUILDING NAME: Common: _____ Historic: Bushnell, Nathaniel
2. TOWN/CITY: Old Saybrook VILLAGE: _____ COUNTY: Middlesex
3. STREET & NUMBER (and/or location): 150 Boston Post Road (SE corner Chalker Beach Road)
4. OWNER(S): _____ __ PUBLIC X PRIVATE
5. USE: Present: Part of Motel Historic: Residence
6. ACCESSIBILITY TO PUBLIC: Exterior visible from public road: X yes __ no
   Interior accessible: __ yes, explain _____ X no

DESCRIPTION

7. STYLE OF BUILDING: Cape DATE OF CONSTRUCTION: 1755
8. MATERIAL(S) (indicate use or location when appropriate):
   - X clapboard
   - __ wood shingle
   - __ board & batten
   - __ aluminum siding
   - __ other:
   - __ asbestos siding
   - __ asphalt siding
   - __ stucco
   - __ concrete: type: _____
   - __ brick
   - __ fieldstone
   - __ cobblestone
   - __ cut stone: type: _____
9. STRUCTURAL SYSTEM:
   - X wood frame: __ post and beam __ balloon
   - __ load bearing masonry
   - __ structural iron or steel
   - __ other: _____
10. ROOF: type:
    - X gable
    - __ flat
    - __ mansard
    - __ monitor
    - __ sawtooth
    - __ gambrel
    - __ shed
    - __ hip
    - __ round
    - __ other _____

    material:
    - __ wood shingle
    - __ roll asphalt
    - __ tin
    - __ slate
    - X asphalt shingle
    - __ built up
    - __ tile
    - __ other: _____
11. NUMBER OF STORIES: 1½ APPROXIMATE DIMENSIONS: 25 x 40
12. CONDITION: Structural: __ excellent X good __ fair __ deteriorated
    Exterior: __ excellent X good __ fair __ deteriorated
13. INTEGRITY: Location: X on original site __ moved, when: _____
    Alterations: __ no X yes, explain: Dormer and Additions
14. RELATED OUTBUILDINGS OR LANDSCAPE FEATURES:
    - __ barn
    - __ carriage house
    - __ shed
    - __ shop
    - __ garage
    - __ garden
    - __ other landscape features or buildings: _____
15. SURROUNDING ENVIRONMENT:
    - __ open land
    - __ woodland
    - X residential
    - __ scattered buildings visible from site
    - __ commercial
    - __ industrial
    - __ rural
    - __ high building density
16. INTERRELATIONSHIP OF BUILDING AND SURROUNDINGS:

17. OTHER NOTABLE FEATURES OF BUILDING OR SITE (interior and/or exterior):

This Cape has a long five bay front facade, with center door location flanked by double hung sidelights. There is a centrally located gable dormer with Victorian features. It has a slight roof overhang without boxed cornices and paired double hung windows, the top sash having divided light borders. A small brick capped chimney has corbelled top and slightly off center location.

SIGNIFICANCE

Architect: _____ Builder: _____

18. HISTORICAL OR ARCHITECTURAL IMPORTANCE:

PHOTOGRAPH

photographer: Mrs. Bakewell

date: _____ view: _____

negative on file: 83-2

Place Photograph Here

COMPILED BY:

name: _____ date: _____

organization: Old Saybrook Jr. Historical Society

address: _____

19. SOURCES:

20. SUBSEQUENT FIELD EVALUATIONS:

21. THREATS TO BUILDING OR SITE:

X none known ___highways ___vandalism ___developers ___other: _____

___renewal ___private ___deterioration ___zoning ___explanation: _____



STATE OF CONNECTICUT

CONNECTICUT HISTORICAL COMMISSION
59 South Prospect Street, Hartford, Connecticut 06106
(203) 566-3005

HISTORIC RESOURCES INVENTORY FORM
For Buildings and Structures

FOR OFFICE USE ONLY
TOWN NO.: SITE NO.:
UTM: 18/_/___/___/___/___/___
QUAD:
DISTRICT: S NR: ACTUAL POTENTIAL

IDENTIFICATION

1. BUILDING NAME: Common: Correspondence School Historic: Waterhouse, William
2. TOWN/CITY: Old Saybrook VILLAGE: _____ COUNTY: Middlesex
3. STREET & NUMBER (and/or location): 1469 Boston Post Road
4. OWNER(S): Murphy, Arthur __ PUBLIC X PRIVATE
5. USE: Present: Residence Historic: Residence
6. ACCESSIBILITY TO PUBLIC: Exterior visible from public road: X yes __ no
   Interior accessible: __ yes, explain _____ X no

DESCRIPTION

7. STYLE OF BUILDING: Gambrel Colonial DATE OF CONSTRUCTION: 1773
8. MATERIAL(S) (indicate use or location when appropriate):
   - X clapboard
   - __ wood shingle
   - __ board & batten
   - __ aluminum siding
   - __ other:
   - __ asbestos siding
   - __ asphalt siding
   - __ stucco
   - __ concrete: type: _____
   - __ brick
   - __ fieldstone
   - __ cobblestone
   - __ cut stone: type: _____
9. STRUCTURAL SYSTEM:
   - X wood frame: __ post and beam __ balloon
   - __ load bearing masonry
   - __ structural iron or steel
   - __ other: _____
10. ROOF: type:
    - __ gable __ flat __ mansard __ monitor __ sawtooth
    - X gambrel __ shed __ hip __ round __ other _____
    - material:
    - __ wood shingle __ roll asphalt __ tin __ slate
    - X asphalt shingle __ built up __ tile __ other: _____
11. NUMBER OF STORIES: 2 APPROXIMATE DIMENSIONS: 31 x 26
12. CONDITION: Structural: __ excellent X good __ fair __ deteriorated
    Exterior: __ excellent X good __ fair __ deteriorated
13. INTEGRITY: Location: X on original site __ moved, when: _____
    Alterations: __ no X yes, explain: Additions, etc.
14. RELATED OUTBUILDINGS OR LANDSCAPE FEATURES:
    - __ barn __ shed __ garage __ other landscape features or buildings: _____
    - __ carriage house __ shop __ garden _____
15. SURROUNDING ENVIRONMENT:
    - __ open land __ woodland X residential __ scattered buildings visible from site
    - __ commercial __ industrial __ rural __ high building density
16. INTERRELATIONSHIP OF BUILDING AND SURROUNDINGS:

17. OTHER NOTABLE FEATURES OF BUILDING OR SITE (interior and/or exterior):

This Gambrel Colonial has a fave bay facade front and shed dormers projecting off the front roofline. The house has a small capped brick center chimney.

SIGNIFICANCE

Architect: _____ Builder: _____

18. HISTORICAL OR ARCHITECTURAL IMPORTANCE:

This building is also known as the Watrous House.

PHOTOGRAPH

photographer: Mrs. Bakewell

date: _____ view: _____

negative on file: 83-3

Place Photograph Here

COMPILED BY:

name: _____ date: _____

organization: Old Saybrook Jr. Historical Society

address: _____

19. SOURCES:

20. SUBSEQUENT FIELD EVALUATIONS:

21. THREATS TO BUILDING OR SITE:

X none known ___highways ___vandalism ___developers ___other: _____

___renewal ___private ___deterioration ___zoning ___explanation: _____

STATE OF CONNECTICUT

CONNECTICUT HISTORICAL COMMISSION
59 South Prospect Street, Hartford, Connecticut 06106
(203) 566-3005

HISTORIC RESOURCES INVENTORY FORM
For Buildings and Structures

FOR OFFICE USE ONLY
TOWN NO.: SITE NO.:
UTM: 18/__/____/____/__/____
QUAD:
DISTRICT: S NR: ACTUAL POTENTIAL

IDENTIFICATION

1. BUILDING NAME: Common: _____ Historic: Chalker, Jacob
2. TOWN/CITY: Old Saybrook VILLAGE: _____ COUNTY: Middlesex
3. STREET & NUMBER (and/or location): 1560 Boston Post Road
4. OWNER(S): W.A. Manning __ PUBLIC X PRIVATE
5. USE: Present: Residence Historic: Residence
6. ACCESSIBILITY TO PUBLIC: Exterior visible from public road: X yes __ no
   Interior accessible: __ yes, explain _____ X no

DESCRIPTION

7. STYLE OF BUILDING: Cape DATE OF CONSTRUCTION: 1735
8. MATERIAL(S) (indicate use or location when appropriate):
   - X clapboard
   - __ wood shingle
   - __ board & batten
   - __ aluminum siding
   - __ other:
   - __ asbestos siding
   - __ asphalt siding
   - __ stucco
   - __ concrete: type: _____
   - __ brick
   - __ fieldstone
   - __ cobblestone
   - __ cut stone: type: _____
9. STRUCTURAL SYSTEM:
   - X wood frame: __ post and beam __ balloon
   - __ load bearing masonry
   - __ structural iron or steel
   - __ other: _____
10. ROOF: type:
    - X gable, __ flat, __ mansard, __ monitor, __ sawtooth
    - __ gambrel, __ shed, __ hip, __ round, __ other _____

    material:
    - __ wood shingle, __ roll asphalt, __ tin, __ slate
    - X asphalt shingle, __ built up, __ tile, __ other: _____
11. NUMBER OF STORIES: 1½ APPROXIMATE DIMENSIONS: 47 x 57
12. CONDITION: Structural: __ excellent X good __ fair X deteriorated
    Exterior: __ excellent X good __ fair X deteriorated
13. INTEGRITY: Location: X on original site __ moved, when: _____
    Alterations: __ no X yes, explain: Additions
14. RELATED OUTBUILDINGS OR LANDSCAPE FEATURES:
    - __ barn, __ shed, __ garage, __ other landscape features or buildings: _____
    - __ carriage house, __ shop, __ garden
15. SURROUNDING ENVIRONMENT:
    - __ open land, __ woodland, X residential, __ scattered buildings visible from site
    - __ commercial, __ industrial, __ rural, __ high building density
16. INTERRELATIONSHIP OF BUILDING AND SURROUNDINGS:

'. OTHER NOTABLE FEATURES OF BUILDING OR SITE (interior and/or exterior):

This small Cape appears to have an addition or a raised roof on one half.

GNIFICANCE
Architect: _____ Builder: _____
3. HISTORICAL OR ARCHITECTURAL IMPORTANCE:

Also known as John Martin House.

"The Little Glass House Antiques"

OTOGRAPH
photographer: Mrs. Bakewell
date: _____ view: _____
negative on file: 83-4

MPILED BY:
name: _____ date: _____
organization: Old Saybrook Jr. Historical Society
address: _____

Place
Photograph
Here

). SOURCES:

). SUBSEQUENT FIELD EVALUATIONS:

THREATS TO BUILDING OR SITE:
X none known __highways __ vandalism __developers __ other: _____
__renewal __private __ deterioration __zoning __ explanation: _____

STATE OF CONNECTICUT

CONNECTICUT HISTORICAL COMMISSION
59 South Prospect Street, Hartford, Connecticut 06106
(203) 566-3005

HISTORIC RESOURCES INVENTORY FORM
For Buildings and Structures

FOR OFFICE USE ONLY
TOWN NO.: SITE NO.:
UTM: 18/_/__/____/__/__/____
QUAD:
DISTRICT: S NR: ACTUAL POTENTIAL

IDENTIFICATION

1. BUILDING NAME: Common: _____ Historic: Ely, Samuel
2. TOWN/CITY: Old Saybrook VILLAGE: _____ COUNTY: Middlesex
3. STREET & NUMBER (and/or location): 1565 Boston Post Road
4. OWNER(S): _____ __ PUBLIC X PRIVATE
5. USE: Present: Residence Historic: Residence
6. ACCESSIBILITY TO PUBLIC: Exterior visible from public road: X yes __ no
   Interior accessible: __ yes, explain _____ X no

DESCRIPTION

7. STYLE OF BUILDING: Colonial DATE OF CONSTRUCTION: 1830
8. MATERIAL(S) (indicate use or location when appropriate):
   - X clapboard
   - __ wood shingle
   - __ board & batten
   - __ aluminum siding
   - __ other:
   - __ asbestos siding
   - __ asphalt siding
   - __ stucco
   - __ concrete: type: _____
   - __ brick
   - __ fieldstone
   - __ cobblestone
   - __ cut stone: type: _____
9. STRUCTURAL SYSTEM:
   - X wood frame: __ post and beam __ balloon
   - __ load bearing masonry
   - __ structural iron or steel
   - __ other: _____
10. ROOF: type:
    - X gable
    - __ gambrel
    - __ flat
    - __ shed
    - __ mansard
    - __ hip
    - __ monitor
    - __ round
    - __ sawtooth
    - __ other _____

    material:
    - __ wood shingle
    - X asphalt shingle
    - __ roll asphalt
    - __ built up
    - __ tin
    - __ tile
    - __ slate
    - __ other: _____
11. NUMBER OF STORIES: 2½ APPROXIMATE DIMENSIONS: 24 x 26
12. CONDITION: Structural: __ excellent X good __ fair __ deteriorated
    Exterior: __ excellent X good __ fair __ deteriorated
13. INTEGRITY: Location: X on original site __ moved, when: _____
    Alterations: X no __ yes, explain: _____
14. RELATED OUTBUILDINGS OR LANDSCAPE FEATURES:
    - __ barn
    - __ carriage house
    - __ shed
    - __ shop
    - __ garage
    - __ garden
    - __ other landscape features or buildings: _____
15. SURROUNDING ENVIRONMENT:
    - __ open land
    - __ commercial
    - __ woodland
    - __ industrial
    - X residential
    - __ rural
    - __ scattered buildings visible from site
    - __ high building density
16. INTERRELATIONSHIP OF BUILDING AND SURROUNDINGS:

17. OTHER NOTABLE FEATURES OF BUILDING OR SITE (interior and/or exterior):

This five bay Colonial has a slight roof overhang and wide frieze. The front door is flanked by wide pilasters and has a light transom with capped entablature overhead. There are modest corner boards, a wide water table and the house has a large brick center chimney.

SIGNIFICANCE

Architect: _____ Builder: _____

18. HISTORICAL OR ARCHITECTURAL IMPORTANCE:

PHOTOGRAPH

photographer: Mrs. Bakewell

date: _____ view: _____

negative on file: 83-5

Place Photograph Here

COMPILED BY:

name: _____ date: _____

organization: Old Saybrook Jr. Historical Society

address: _____

19. SOURCES:

20. SUBSEQUENT FIELD EVALUATIONS:

21. THREATS TO BUILDING OR SITE:

X none known ___ highways ___ vandalism ___ developers ___ other: _____

___ renewal ___ private ___ deterioration ___ zoning ___ explanation: _____

STATE OF CONNECTICUT

CONNECTICUT HISTORICAL COMMISSION
59 South Prospect Street, Hartford, Connecticut 06106
(203) 566-3005

HISTORIC RESOURCES INVENTORY FORM
For Buildings and Structures

FOR OFFICE USE ONLY
TOWN NO.: SITE NO.:
UTM: 18/_/__/___/__/__/___
QUAD:
DISTRICT: S NR: ACTUAL
POTENTIAL

IDENTIFICATION

1. BUILDING NAME: Common: _____ Historic: Chalker, Moses
2. TOWN/CITY: Old Saybrook VILLAGE: _____ COUNTY: Middlesex
3. STREET & NUMBER (and/or location): 1657 Boston Post Road
4. OWNER(S): Viggiano __ PUBLIC X PRIVATE
5. USE: Present: Residence Historic: Residence
6. ACCESSIBILITY TO PUBLIC: Exterior visible from public road: X yes __ no
   Interior accessible: __ yes, explain _____ X no

DESCRIPTION

7. STYLE OF BUILDING: Colonial DATE OF CONSTRUCTION: 1730 Ell
8. MATERIAL(S) (indicate use or location when appropriate):
   __ clapboard __ asbestos siding __ brick
   X wood shingle __ asphalt siding __ fieldstone
   __ board & batten __ stucco __ cobblestone
   __ aluminum siding __ concrete: type: _____ __ cut stone: type: _____
   __ other:
9. STRUCTURAL SYSTEM:
   X wood frame: __ post and beam __ balloon
   __ load bearing masonry __ structural iron o
   __ other: _____

Tear down for new West Marine

10. ROOF: type:
    X gable __ flat __ mansard __ ooth
    __ gambrel __ shed __ hip __ _____
    material:
    X wood shingle __ roll asphalt __ tin __
    __ asphalt shingle __ built up __ tile __
11. NUMBER OF STORIES: 2½ APPROXIMAT ... x 28, Ell 26 x 25
12. CONDITION: Structural: __ excellent X good __ fair __ deteriorated
    Exterior: __ excellent X good __ fair __ deteriorated
13. INTEGRITY: Location: X on original site __ moved, when: _____
    Alterations: __ no X yes, explain: _____
14. RELATED OUTBUILDINGS OR LANDSCAPE FEATURES:
    __ barn __ shed __ garage __ other landscape features or buildings: _____
    __ carriage house __ shop __ garden _____
15. SURROUNDING ENVIRONMENT:
    __ open land __ woodland X residential __ scattered buildings visible from site
    __ commercial __ industrial __ rural __ high building density
16. INTERRELATIONSHIP OF BUILDING AND SURROUNDINGS:

17. OTHER NOTABLE FEATURES OF BUILDING OR SITE (interior and/or exterior):

This Gambrel roofed portion of the house is dated 1730, but lacks any symmetry in door and window fenestration. The main portion of the house is a $2\frac{1}{2}$ story center chimney colonial with wide roof overhang, return cornices, wide frieze and corner boards.

IGNIFICANCE

Architect: _____ Builder: _____

18. HISTORICAL OR ARCHITECTURAL IMPORTANCE:

HOTOGRAPH

photographer: Mrs. Bakewell

date: _____ view: _____

negative on file: 83-6

Place Photograph Here

OMPILED BY:

name: _____ date: _____

organization: Old Saybrook Jr. Historical Society

address: _____

9. SOURCES:

0. SUBSEQUENT FIELD EVALUATIONS:

1. THREATS TO BUILDING OR SITE:

X none known ___highways ___ vandalism ___developers ___ other: _____

___renewal ___private ___ deterioration ___zoning ___ explanation: _____




VILLAGE

MEXICAN
FOOD


THE OLD SAYBROOK ICE CREAM COMPANY

STATE OF CONNECTICUT

CONNECTICUT HISTORICAL COMMISSION
59 South Prospect Street, Hartford, Connecticut 06106
(203) 566-3005

HISTORIC RESOURCES INVENTORY FORM
For Buildings and Structures

FOR OFFICE USE ONLY
TOWN NO.: SITE NO.:
UTM: 18/__/____/____/___/____
QUAD:
DISTRICT: S NR: ACTUAL POTENTIAL

IDENTIFICATION

1. BUILDING NAME: Common: _____ Historic: Chalker, Harvey & Samuel
2. TOWN/CITY: Old Saybrook VILLAGE: _____ COUNTY: Middlesex
3. STREET & NUMBER (and/or location): 1712 Boston Post Road Rt1 Westbrook Line
4. OWNER(S): Perrochio __PUBLIC X PRIVATE
5. USE: Present: Commercial Historic: Residential
6. ACCESSIBILITY TO PUBLIC: Exterior visible from public road: __yes X no
   Interior accessible: X yes, explain _____ __no

DESCRIPTION

7. STYLE OF BUILDING: Colonial DATE OF CONSTRUCTION: Both c1811
8. MATERIAL(S) (indicate use or location when appropriate):
   - X clapboard
   - __wood shingle
   - __board & batten
   - __aluminum siding
   - __other:
   - __ asbestos siding
   - __ asphalt siding
   - __ stucco
   - __ concrete: type: _____
   - __ brick
   - __ fieldstone
   - __ cobblestone
   - __ cut stone: type: _____
9. STRUCTURAL SYSTEM:
   - X wood frame: __ post and beam __balloon
   - __load bearing masonry
   - __ structural iron or steel
   - __other: _____
10. ROOF: type:
    - X gable
    - __gambrel
    - __flat
    - __shed
    - __ mansard
    - __ hip
    - __monitor
    - __round
    - __ sawtooth
    - __ other _____

    material:
    - __wood shingle
    - X asphalt shingle
    - __roll asphalt
    - __built up
    - __ tin
    - __ tile
    - __slate
    - __other: _____
11. NUMBER OF STORIES: 2½ APPROXIMATE DIMENSIONS: Both 25 x 40
12. CONDITION: Structural: __ excellent X good __ fair __ deteriorated
    Exterior: __ excellent X good __ fair __ deteriorated
13. INTEGRITY: Location: __on original site__ moved, when: _____
    Alterations: __no X yes, explain: Various changes.
14. RELATED OUTBUILDINGS OR LANDSCAPE FEATURES:
    - __barn
    - __carriage house
    - __shed
    - __shop
    - __ garage
    - __ garden
    - __other landscape features or buildings: _____
15. SURROUNDING ENVIRONMENT:
    - __open land
    - X commercial
    - __woodland
    - __industrial
    - __ residential
    - __ rural
    - __scattered buildings visible from site
    - __high building density
16. INTERRELATIONSHIP OF BUILDING AND SURROUNDINGS:

17. OTHER NOTABLE FEATURES OF BUILDING OR SITE (interior and/or exterior):

Both these houses have typical five bay colonial facades with modest roof overhangs, return cornices, etc. Both have brick center chimneys as well. The rear colonial has lighter doorway features, and Victorian 2/2 windows.

SIGNIFICANCE

Architect: _____ Builder: _____

18. HISTORICAL OR ARCHITECTURAL IMPORTANCE:

PHOTOGRAPH

photographer: Mrs. Bakewell

date: _____ view: _____

negative on file: 83-7, 9, & 10

Place Photograph Here

COMPILED BY:

name: _____ date: _____

organization: Old Saybrook Jr. Historical Society

address: _____

19. SOURCES:

20. SUBSEQUENT FIELD EVALUATIONS:

21. THREATS TO BUILDING OR SITE:

X none known ___highways ___vandalism ___developers ___other: _____

___renewal ___private ___deterioration ___zoning ___explanation: _____

Map 32 18-A

STATE OF CONNECTICUT

CONNECTICUT HISTORICAL COMMISSION
59 South Prospect Street, Hartford, Connecticut 06106
(203) 566-3005

HISTORIC RESOURCES INVENTORY FORM
For Buildings and Structures

FOR OFFICE USE ONLY
TOWN NO.: SITE NO.:
UTM: 18/__/__/____/__/__/____
QUAD:
DISTRICT: S NR: ACTUAL POTENTIAL

IDENTIFICATION

1. BUILDING NAME: Common: Summerwood on the Sound Historic: _____
2. TOWN/CITY: Old Saybrook VILLAGE: _____ COUNTY: Middlesex
3. STREET & NUMBER (and/or location): Sandy Point Road off Boston Post Road
4. OWNER(S): _____ __ PUBLIC X PRIVATE
5. USE: Present: Condominiums Historic: _____
6. ACCESSIBILITY TO PUBLIC: Exterior visible from public road: X yes __ no
   Interior accessible: __ yes, explain _____ X no

DESCRIPTION

7. STYLE OF BUILDING: Contemporary DATE OF CONSTRUCTION: 1978
8. MATERIAL(S) (indicate use or location when appropriate):
   - X clapboard
   - __ wood shingle
   - __ board & batten
   - __ aluminum siding
   - __ other:
   - __ asbestos siding
   - __ asphalt siding
   - __ stucco
   - __ concrete: type: _____
   - __ brick
   - __ fieldstone
   - __ cobblestone
   - __ cut stone: type: _____
9. STRUCTURAL SYSTEM:
   - X wood frame: __ post and beam __ balloon
   - __ load bearing masonry
   - __ structural iron or steel
   - __ other: _____
10. ROOF: type:
    - X gable
    - __ gambrel
    - __ flat
    - __ shed
    - __ mansard
    - __ hip
    - __ monitor
    - __ round
    - __ 'sawtooth
    - __ other _____

    material:
    - __ wood shingle
    - X asphalt shingle
    - __ roll asphalt
    - __ built up
    - __ tin
    - __ tile
    - __ slate
    - __ other: _____
11. NUMBER OF STORIES: 2½ APPROXIMATE DIMENSIONS: Multiple Units
12. CONDITION: Structural: __ excellent X good __ fair __ deteriorated
    Exterior: __ excellent X good __ fair __ deteriorated
13. INTEGRITY: Location: X on original site __ moved, when: _____
    Alterations: X no __ yes, explain: _____
14. RELATED OUTBUILDINGS OR LANDSCAPE FEATURES:
    - __ barn
    - __ carriage house
    - __ shed
    - __ shop
    - X garage
    - __ garden
    - __ other landscape features or buildings: _____
15. SURROUNDING ENVIRONMENT:
    - __ open land
    - __ commercial
    - __ woodland
    - __ industrial
    - X residential
    - __ rural
    - __ scattered buildings visible from site
    - __ high building density
16. INTERRELATIONSHIP OF BUILDING AND SURROUNDINGS:

17. OTHER NOTABLE FEATURES OF BUILDING OR SITE (interior and/or exterior):

These Contemporary buildings all have simple gable roofed design and styling with no roof overhang, modest frieze and corner boards, and low pitched roofs.

SIGNIFICANCE

Architect: _____ Builder: _____

18. HISTORICAL OR ARCHITECTURAL IMPORTANCE:

PHOTOGRAPH

photographer: Mrs. Bakewell

date: _____ view: _____

negative on file: 83-8

Place Photograph Here

COMPILED BY:

name: _____ date: _____

organization: Old Saybrook Jr. Historical Society

address: _____

19. SOURCES:

20. SUBSEQUENT FIELD EVALUATIONS:

21. THREATS TO BUILDING OR SITE:

X none known ___highways ___ vandalism ___developers ___ other: _____

___renewal ___private ___ deterioration ___zoning ___ explanation: _____





Map 32 18-B

STATE OF CONNECTICUT

CONNECTICUT HISTORICAL COMMISSION
South Prospect Street, Hartford, Connecticut 06106
(203) 566-3005

HISTORIC RESOURCES INVENTORY FORM
For Buildings and Structures

FOR OFFICE USE ONLY
TOWN NO.: SITE NO.:
UTM: 18/_/__/__/__/__/__
QUAD:
DISTRICT: S NR: ACTUAL
POTENTIAL

IDENTIFICATION

1. BUILDING NAME: Common: Love Boat Lounge Historic: _____
2. TOWN/CITY: Old Saybrook VILLAGE: _____ COUNTY: Middlesex
3. STREET & NUMBER (and/or location): Boston Post Road c Rt. 166
4. OWNER(S): _____ __ PUBLIC X PRIVATE
5. USE: Present: Bar/Night Club Historic: Gas Station
6. ACCESSIBILITY TO PUBLIC: Exterior visible from public road: X yes __ no
   Interior accessible: X yes, explain Open for Business __ no

DESCRIPTION

7. STYLE OF BUILDING: Contemporary ... CONSTRUCTION: 1970's
8. MATERIAL(S) (indicate use or location when appropriat
   X clapboard __ asbestos siding
   __ wood shingle __ asphalt siding ... stone
   __ board & batten __ stucco ... blestone
   __ aluminum siding __ concrete: type: ... stone: type: _____
   __ other:

NOT on list - tear down new west marine

9. STRUCTURAL SYSTEM:
   X wood frame: __ post and beam __ balloon
   __ load bearing masonry __ structural iron c
   __ other: _____
10. ROOF: type:
   X gable __ flat __ mansard __ monitor __ sawtooth
   __ gambrel __ shed __ hip __ round __ other _____
   material:
   __ wood shingle __ roll asphalt __ tin __ slate
   __ asphalt shingle __ built up __ tile __ other: _____
11. NUMBER OF STORIES: 1½ APPROXIMATE DIMENSIONS: 20 x 50
12. CONDITION: Structural: __ excellent X good __ fair __ deteriorated
   Exterior: __ excellent X good __ fair __ deteriorated
13. INTEGRITY: Location: X on original site __ moved, when: _____
   Alterations: __ no X yes, explain: Converted Shell Gasoline Station
14. RELATED OUTBUILDINGS OR LANDSCAPE FEATURES:
   __ barn __ shed __ garage __ other landscape features or buildings: _____
   __ carriage house __ shop __ garden _____
15. SURROUNDING ENVIRONMENT:
   __ open land __ woodland __ residential __ scattered buildings visible from site
   X commercial __ industrial __ rural __ high building density
16. INTERRELATIONSHIP OF BUILDING AND SURROUNDINGS:

7. OTHER NOTABLE FEATURES OF BUILDING OR SITE (interior and/or exterior):

This building was a former gas station, sold, and converted to a night club. It is constructed mostly of brick with a low pitched gable roof, with wide use of angular and round windows.

GNIFICANCE

Architect: _____ Builder: _____

8. HISTORICAL OR ARCHITECTURAL IMPORTANCE:

OTOGRAPH

)hotographer: Mrs. Bakewell

late: _____ view: _____

legative on file: 83-11

MPILED BY:

lame: _____ date: _____

rganization: Old Saybrook Jr. Historical Society

ddress: _____

. SOURCES:

Place Photograph Here

. SUBSEQUENT FIELD EVALUATIONS:

THREATS TO BUILDING OR SITE:

X none known __highways __ vandalism __developers __ other: _____

__renewal __private __ deterioration __zoning __ explanation: _____

STATE OF CONNECTICUT

CONNECTICUT HISTORICAL COMMISSION
59 South Prospect Street, Hartford, Connecticut 06106
(203) 566-3005

HISTORIC RESOURCES INVENTORY FORM
For Buildings and Structures

FOR OFFICE USE ONLY
TOWN NO.: SITE NO.:
UTM: 18/_/__/___/__/__/___
QUAD:
DISTRICT: S NR: ACTUAL POTENTIAL

IDENTIFICATION

1. BUILDING NAME: Common: _____ Historic: ~~Phineas Bushnell House~~ Bushnell Dickinson House
2. TOWN/CITY: Old Saybrook VILLAGE: _____ COUNTY: Middlesex
3. STREET & NUMBER (and/or location): 170 Old Post Road
4. OWNER(S): Ryan, Douglas __ PUBLIC X PRIVATE
5. USE: Present: Residence Historic: Residence
6. ACCESSIBILITY TO PUBLIC: Exterior visible from public road: X yes __ no
   Interior accessible: __ yes, explain _____ X no

DESCRIPTION

7. STYLE OF BUILDING: Dutch Gambrel Colonial DATE OF CONSTRUCTION: ~~1740~~ 1790
8. MATERIAL(S) (indicate use or location when appropriate):
   - X clapboard
   - __ wood shingle
   - __ board & batten
   - __ aluminum siding
   - __ other:
   - __ asbestos siding
   - __ asphalt siding
   - __ stucco
   - __ concrete: type: _____
   - __ brick
   - __ fieldstone
   - __ cobblestone
   - __ cut stone: type: _____
9. STRUCTURAL SYSTEM:
   - X wood frame: X post and beam __ balloon
   - __ load bearing masonry
   - __ structural iron or steel
   - __ other: _____
10. ROOF: type:
    - __ gable __ flat __ mansard __ monitor __ sawtooth
    - X gambrel __ shed __ hip __ round __ other _____
    - material:
    - X wood shingle __ roll asphalt __ tin __ slate
    - __ asphalt shingle __ built up __ tile __ other: _____
11. NUMBER OF STORIES: 2 APPROXIMATE DIMENSIONS: 38 x 28
12. CONDITION: Structural: X excellent __ good __ fair __ deteriorated
    Exterior: X excellent __ good __ fair __ deteriorated
13. INTEGRITY: Location: X on original site __ moved, when: _____
    Alterations: X no __ yes, explain: _____
14. RELATED OUTBUILDINGS OR LANDSCAPE FEATURES:
    - __ barn __ shed __ garage __ other landscape features or buildings: _____
    - __ carriage house __ shop __ garden _____
15. SURROUNDING ENVIRONMENT:
    - __ open land __ woodland X residential __ scattered buildings visible from site
    - __ commercial __ industrial __ rural __ high building density
16. INTERRELATIONSHIP OF BUILDING AND SURROUNDINGS:

7. OTHER NOTABLE FEATURES OF BUILDING OR SITE (interior and/or exterior):

This five bay Gambrel Colonial has three shed dormers on the front roofline. The front six panel door has a five light transom, and is flanked by fluted pilasters. The house has wide frieze corner boards, and water table.

IGNIFICANCE

Architect: _____ Builder: _____

18. HISTORICAL OR ARCHITECTURAL IMPORTANCE:

HOTOGRAPH

photographer: Mrs. Bakewell

date: _____ view: _____

negative on file: 83-12

OMPILED BY:

name: _____ date: _____

organization: Old Saybrook Jr. Historical Society

address: _____

Place Photograph Here

19. SOURCES:

1874 Map J. Dickinson

20. SUBSEQUENT FIELD EVALUATIONS:

21. THREATS TO BUILDING OR SITE:

X none known __highways __vandalism __developers __other: _____

__renewal __private __deterioration __zoning __explanation: _____





STATE OF CONNECTICUT

CONNECTICUT HISTORICAL COMMISSION
59 South Prospect Street, Hartford, Connecticut 06106
(203) 566-3005

HISTORIC RESOURCES INVENTORY FORM
For Buildings and Structures

FOR OFFICE USE ONLY
TOWN NO.: SITE NO.:
UTM: 18/__/____/____/__/____
QUAD:
DISTRICT: S NR: ACTUAL POTENTIAL

IDENTIFICATION

1. BUILDING NAME: Common: _____ Historic: Terril House
2. TOWN/CITY: Old Saybrook VILLAGE: _____ COUNTY: Middlesex
3. STREET & NUMBER (and/or location): 165 Old ~~Boston~~ Post Road
4. OWNER(S): Flynn, John J. __ PUBLIC X PRIVATE
5. USE: Present: Residence Historic: Residence
6. ACCESSIBILITY TO PUBLIC: Exterior visible from public road: X yes __ no
   Interior accessible: __ yes, explain _____ X no

DESCRIPTION

7. STYLE OF BUILDING: Colonial DATE OF CONSTRUCTION: 1730
8. MATERIAL(S) (indicate use or location when appropriate):
   - X clapboard
   - __ wood shingle
   - __ board & batten
   - __ aluminum siding
   - __ other:
   - __ asbestos siding
   - __ asphalt siding
   - __ stucco
   - __ concrete: type: _____
   - __ brick
   - X fieldstone foundation
   - __ cobblestone
   - __ cut stone: type: _____
9. STRUCTURAL SYSTEM:
   - X wood frame: __ post and beam __ balloon
   - __ load bearing masonry
   - __ structural iron or steel
   - __ other: _____
10. ROOF: type:
    - X gable
    - __ gambrel
    - __ flat
    - __ shed
    - __ mansard
    - __ hip
    - __ monitor
    - __ round
    - __ sawtooth
    - __ other _____

    material:
    - __ wood shingle
    - X asphalt shingle
    - __ roll asphalt
    - __ built up
    - __ tin
    - __ tile
    - __ slate
    - __ other: _____
11. NUMBER OF STORIES: 1½ APPROXIMATE DIMENSIONS: 24 x 30
12. CONDITION: Structural: __ excellent X good __ fair __ deteriorated
    Exterior: __ excellent X good __ fair __ deteriorated
13. INTEGRITY: Location: __ on original site X moved, when: 1977 from New Haven, Connecticut
    Alterations: __ no X yes, explain: Additions, etc,
14. RELATED OUTBUILDINGS OR LANDSCAPE FEATURES:
    - __ barn
    - __ carriage house
    - __ shed
    - __ shop
    - __ garage
    - __ garden
    - __ other landscape features or buildings: _____
15. SURROUNDING ENVIRONMENT:
    - __ open land
    - __ commercial
    - __ woodland
    - __ industrial
    - X residential
    - __ rural
    - __ scattered buildings visible from site
    - __ high building density
16. INTERRELATIONSHIP OF BUILDING AND SURROUNDINGS:

17. OTHER NOTABLE FEATURES OF BUILDING OR SITE (interior and/or exterior):

This house has a three bay gable front facade with wide roof overhang all-around, wide frieze, and thin return cornices. The windows have wide trim and caps, and the front door has a corner location with modest pilasters and wide entablature. The building has corner boards and water table trim, also. There is a large capped brick center chimney.

SIGNIFICANCE

Architect: _____ Builder: _____

18. HISTORICAL OR ARCHITECTURAL IMPORTANCE:

PHOTOGRAPH

photographer: Mrs. Bakewell

date: _____ view: _____

negative on file: 83-13

Place Photograph Here

COMPILED BY:

name: _____ date: _____

organization: Old Saybrook Jr. Historical Society

address: _____

19. SOURCES:

20. SUBSEQUENT FIELD EVALUATIONS:

21. THREATS TO BUILDING OR SITE:

X none known ___highways ___ vandalism ___developers ___ other: _____

___renewal ___private ___ deterioration ___zoning ___ explanation: _____

STATE OF CONNECTICUT

CONNECTICUT HISTORICAL COMMISSION
59 South Prospect Street, Hartford, Connecticut 06106
(203) 566-3005

HISTORIC RESOURCES INVENTORY FORM
For Buildings and Structures

FOR OFFICE USE ONLY
TOWN NO.: SITE NO.:
UTM: 18/__/____/____/__/____
QUAD:
DISTRICT: S NR: ACTUAL POTENTIAL

IDENTIFICATION

1. BUILDING NAME: Common: _____ Historic: Lt. William Bushnell
2. TOWN/CITY: Old Saybrook VILLAGE: _____ COUNTY: Middlesex
3. STREET & NUMBER (and/or location): 134 Old Boston Post Road
4. OWNER(S): Dr. Daniel M. Terray __ PUBLIC X PRIVATE
5. USE: Present: Residence - Office Historic: Residence
6. ACCESSIBILITY TO PUBLIC: Exterior visible from public road: X yes __ no
   Interior accessible: __ yes, explain _____ X no

DESCRIPTION

7. STYLE OF BUILDING: Saltbox DATE OF CONSTRUCTION: 1665
8. MATERIAL(S) (indicate use or location when appropriate):
   - __ clapboard
   - X wood shingle
   - __ board & batten
   - __ aluminum siding
   - __ other:
   - __ asbestos siding
   - __ asphalt siding
   - __ stucco
   - __ concrete: type: _____
   - __ brick
   - __ fieldstone
   - __ cobblestone
   - __ cut stone: type: _____
9. STRUCTURAL SYSTEM:
   - X wood frame: __ post and beam __ balloon
   - __ load bearing masonry
   - __ structural iron or steel
   - __ other: _____
10. ROOF: type:
    - __ gable
    - __ gambrel
    - __ flat
    - X shed
    - __ mansard
    - __ hip
    - __ monitor
    - __ round
    - __ sawtooth
    - X other Saltbox

    material:
    - X wood shingle
    - __ asphalt shingle
    - __ roll asphalt
    - __ built up
    - __ tin
    - __ tile
    - __ slate
    - __ other: _____
11. NUMBER OF STORIES: 2½ APPROXIMATE DIMENSIONS: 35 x 35
12. CONDITION: Structural: __ excellent X good __ fair __ deteriorated
    Exterior: __ excellent X good __ fair __ deteriorated
13. INTEGRITY: Location: __ on original site X moved, when: _____
    Alterations: __ no __ yes, explain: _____
14. RELATED OUTBUILDINGS OR LANDSCAPE FEATURES:
    - __ barn
    - __ carriage house
    - __ shed
    - __ shop
    - __ garage
    - __ garden
    - __ other landscape features or buildings: _____
15. SURROUNDING ENVIRONMENT:
    - __ open land
    - X commercial
    - X woodland
    - __ industrial
    - X residential
    - __ rural
    - __ scattered buildings visible from site
    - __ high building density
16. INTERRELATIONSHIP OF BUILDING AND SURROUNDINGS:

7. OTHER NOTABLE FEATURES OF BUILDING OR SITE (interior and/or exterior):

This Saltbox has a typical three bay facade with center door location. The door and windows have simple trim, and the house has a very wide water table.

GNIFICANCE
Architect: _____ Builder: _____
3. HISTORICAL OR ARCHITECTURAL IMPORTANCE:

OTOGRAPH
photographer: Mrs. Bakewell
date: _____ view: _____
negative on file: 83-14

Place Photograph Here

MPILED BY:
name: _____ date: _____
organization: Old Saybrook Jr. Historical Society
address: _____

). SOURCES:

1874 Map G. Demoon

). SUBSEQUENT FIELD EVALUATIONS:

THREATS TO BUILDING OR SITE:
X none known ___highways ___vandalism ___developers ___other: _____
___renewal ___private ___deterioration ___zoning ___explanation: _____





STATE OF CONNECTICUT

CONNECTICUT HISTORICAL COMMISSION
59 South Prospect Street, Hartford, Connecticut 06106
(203) 566-3005

HISTORIC RESOURCES INVENTORY FORM
For Buildings and Structures

FOR OFFICE USE ONLY
TOWN NO.: SITE NO.:
UTM: 18/_/__/____/__/__/____
QUAD:
DISTRICT: S NR: ACTUAL POTENTIAL

IDENTIFICATION

1. BUILDING NAME: Common: _____ Historic: Chapman, James Gates Place
2. TOWN/CITY: Old Saybrook VILLAGE: _____ COUNTY: Middlesex
3. STREET & NUMBER (and/or location): 116 Old Boston Post Road
4. OWNER(S): Rodriguez __PUBLIC X PRIVATE
5. USE: Present: Residence Historic: Residence
6. ACCESSIBILITY TO PUBLIC: Exterior visible from public road: X yes __ no
   Interior accessible: __yes, explain _____ X nc

DESCRIPTION

7. STYLE OF BUILDING: Colonial Cape DATE OF CONSTRUCTION: c1790
8. MATERIAL(S) (indicate use or location when appropriate):
   X clapboard; __ asbestos siding; __ asphalt siding; __ stucco; __ concrete: type: _____; __ brick; __ fieldstone; __ cobblestone; __ cut stone: type: _____
   __wood shingle
   __board & batten
   __aluminum siding
   __other:
9. STRUCTURAL SYSTEM:
   X wood frame: X post and beam __balloon
   __load bearing masonry __ structural iron or steel
   __other: _____
10. ROOF: type:
    X gable __flat __ mansard __monitor __ sawtooth
    __gambrel __shed __ hip __round __ other _____
    material:
    __wood shingle __roll asphalt __ tin __slate
    X asphalt shingle __built up __ tile __other: _____
11. NUMBER OF STORIES: 1½ APPROXIMATE DIMENSIONS: 37 x 28
12. CONDITION: Structural: X excellent __good __ fair __ deteriorated
    Exterior: X excellent __good __ fair __ deteriorated
13. INTEGRITY: Location: X on original site __ moved, when: _____
    Alterations: X no __yes, explain: _____
14. RELATED OUTBUILDINGS OR LANDSCAPE FEATURES:
    __barn __shed __ garage __other landscape features or buildings: _____
    __carriage house __shop __ garden _____
15. SURROUNDING ENVIRONMENT:
    __open land __woodland X residential __scattered buildings visible from site
    __commercial __industrial __ rural __high building density
16. INTERRELATIONSHIP OF BUILDING AND SURROUNDINGS:

17. OTHER NOTABLE FEATURES OF BUILDING OR SITE (interior and/or exterior):

This Cape lacks the standard five bay facade, however the window fenestration may have been altered at some point. There is a paneled front door flanked by simple trim. The gables have a slight overhang and there is a wide water table.

SIGNIFICANCE

Architect: _____ Builder: _____

18. HISTORICAL OR ARCHITECTURAL IMPORTANCE:

Said to have been built by R. Denison family for their farmer.

PHOTOGRAPH

photographer: C. Lundberg

date: _____ view: _____

negative on file: 127-15

Place Photograph Here

COMPILED BY:

name: _____ date: _____

organization: Old Saybrook Jr. Historical Society

address: _____

19. SOURCES:

1874 Map A. Colby

20. SUBSEQUENT FIELD EVALUATIONS:

21. THREATS TO BUILDING OR SITE:

X none known ___highways ___ vandalism ___developers ___ other: _____

___renewal ___private ___ deterioration ___zoning ___ explanation: _____

STATE OF CONNECTICUT

CONNECTICUT HISTORICAL COMMISSION
59 South Prospect Street, Hartford, Connecticut 06106
(203) 566-3005

HISTORIC RESOURCES INVENTORY FORM
For Buildings and Structures

FOR OFFICE USE ONLY
TOWN NO.: SITE NO.:
UTM: 18/__/____/____/__/____
QUAD:
DISTRICT: S NR: ACTUAL POTENTIAL

IDENTIFICATION

1. BUILDING NAME: Common: _____ Historic: Chapman, Richard Lord Hous
2. TOWN/CITY: Old Saybrook VILLAGE: _____ COUNTY: Middlesex
3. STREET & NUMBER (and/or location): 96 Old Boston Post Road
4. OWNER(S): Stasiak __ PUBLIC X PRIVATE
5. USE: Present: Residence Historic: Residence
6. ACCESSIBILITY TO PUBLIC: Exterior visible from public road: X yes __ no
   Interior accessible: __ yes, explain _____ X no

DESCRIPTION

7. STYLE OF BUILDING: Federal DATE OF CONSTRUCTION: 1811
8. MATERIAL(S) (indicate use or location when appropriate):
   X clapboard; __ asbestos siding; __ brick
   __ wood shingle; __ asphalt siding; __ fieldstone
   __ board & batten; __ stucco; __ cobblestone
   __ aluminum siding; __ concrete: type: _____; __ cut stone: type: _____
   __ other:
9. STRUCTURAL SYSTEM:
   X wood frame: __ post and beam __ balloon
   __ load bearing masonry; __ structural iron or steel
   __ other: _____
10. ROOF: type:
    X gable; __ flat; __ mansard; __ monitor; __ sawtooth
    __ gambrel; __ shed; __ hip; __ round; __ other _____
    material:
    __ wood shingle; __ roll asphalt; __ tin; __ slate
    X asphalt shingle; __ built up; __ tile; __ other: _____
11. NUMBER OF STORIES: 2½ APPROXIMATE DIMENSIONS: 28 x 35
12. CONDITION: Structural: X excellent; __ good; __ fair; __ deteriorated
    Exterior: X excellent; __ good; __ fair; __ deteriorated
13. INTEGRITY: Location: __ on original site X moved, when: Erastus Clark House moved from
    Alterations: X no __ yes, explain: Boston Post Road in 1962
14. RELATED OUTBUILDINGS OR LANDSCAPE FEATURES:
    __ barn; __ shed; __ garage; __ other landscape features or buildings: _____
    __ carriage house; __ shop; __ garden
15. SURROUNDING ENVIRONMENT:
    __ open land; __ woodland; X residential; __ scattered buildings visible from site
    __ commercial; __ industrial; __ rural; __ high building density
16. INTERRELATIONSHIP OF BUILDING AND SURROUNDINGS:

7. OTHER NOTABLE FEATURES OF BUILDING OR SITE (interior and/or exterior):

This five bay Federal has a slight roof overhang and a denticulated entablature with wide frieze. The front door is flanked by wide pilasters and has a fanlight window surrounded by a broken pediment entablature. The house has 12/12 windows and louvered shutters. There is a massive brick center chimney, also.

GNIFICANCE

Architect: _____ Builder: _____

8. HISTORICAL OR ARCHITECTURAL IMPORTANCE:

)OTOGRAPH

photographer: Mrs. Bakewell

date: _____ view: _____

negative on file: 83-16

Place Photograph Here

)MPILED BY:

name: _____ date: _____

)rganization: Old Saybrook Jr. Historical Society

address: _____

). SOURCES:

1874 Map, Chapman

). SUBSEQUENT FIELD EVALUATIONS:

THREATS TO BUILDING OR SITE:

X none known __highways __ vandalism __developers __ other: _____

__renewal __private __ deterioration __zoning __ explanation: _____

32-231



STATE OF CONNECTICUT

CONNECTICUT HISTORICAL COMMISSION
59 South Prospect Street, Hartford, Connecticut 06106
(203) 566-3005

HISTORIC RESOURCES INVENTORY FORM
For Buildings and Structures

FOR OFFICE USE ONLY
TOWN NO.: SITE NO.:
UTM: 18/__/____/____/____/____
QUAD:
DISTRICT: S NR: ACTUAL POTENTIAL

IDENTIFICATION

1. BUILDING NAME: Common: _____ Historic: _____
2. TOWN/CITY: Old Saybrook VILLAGE: _____ COUNTY: Middlesex
3. STREET & NUMBER (and/or location): 93 Old Boston Post Road
4. OWNER(S): Guretsky, Joseph __ PUBLIC X PRIVATE
5. USE: Present: Residence Historic: Residence
6. ACCESSIBILITY TO PUBLIC: Exterior visible from public road: X yes __ no
   Interior accessible: __ yes, explain _____ X no

DESCRIPTION

7. STYLE OF BUILDING: Colonial DATE OF CONSTRUCTION: 1800
8. MATERIAL(S) (indicate use or location when appropriate):
   - X clapboard
   - __ wood shingle
   - __ board & batten
   - __ aluminum siding
   - __ other:
   - __ asbestos siding
   - __ asphalt siding
   - __ stucco
   - __ concrete: type: _____
   - __ brick
   - __ fieldstone
   - __ cobblestone
   - __ cut stone: type: _____
9. STRUCTURAL SYSTEM:
   - X wood frame: __ post and beam __ balloon
   - __ load bearing masonry
   - __ structural iron or steel
   - __ other: _____
10. ROOF: type:
    - X gable, __ flat, __ mansard, __ monitor, __ sawtooth
    - __ gambrel, __ shed, __ hip, __ round, __ other _____
    - material:
    - __ wood shingle, __ roll asphalt, __ tin, __ slate
    - X asphalt shingle, __ built up, __ tile, __ other: _____
11. NUMBER OF STORIES: 2½ APPROXIMATE DIMENSIONS: 35 x 30
12. CONDITION: Structural: __ excellent X good __ fair __ deteriorated
    Exterior: __ excellent X good __ fair __ deteriorated
13. INTEGRITY: Location: X on original site __ moved, when: _____
    Alterations: __ no X yes, explain: Window fenestration
14. RELATED OUTBUILDINGS OR LANDSCAPE FEATURES:
    - __ barn, __ shed, __ garage, __ other landscape features or buildings: _____
    - __ carriage house, __ shop, __ garden
15. SURROUNDING ENVIRONMENT:
    - __ open land, __ woodland, X residential, __ scattered buildings visible from site
    - __ commercial, __ industrial, __ rural, __ high building density
16. INTERRELATIONSHIP OF BUILDING AND SURROUNDINGS:

17. OTHER NOTABLE FEATURES OF BUILDING OR SITE (interior and/or exterior):

This Colonial has an unusual window fenestration, with paired windows on the first floor. The roof has a slight overhang without boxed cornices. The front door is flanked by modest pilasters with a capped entablature.

SIGNIFICANCE

Architect: _____ Builder: _____

18. HISTORICAL OR ARCHITECTURAL IMPORTANCE:

PHOTOGRAPH

photographer: Mrs. Bakewell

date: _____ view: _____

negative on file: 83-17

Place Photograph Here

COMPILED BY:

name: _____ date: _____

organization: Old Saybrook Jr. Historical Society

address: _____

19. SOURCES:

20. SUBSEQUENT FIELD EVALUATIONS:

21. THREATS TO BUILDING OR SITE:

X none known ___highways ___vandalism ___developers ___other: _____

___renewal ___private ___deterioration ___zoning ___explanation: _____

STATE OF CONNECTICUT

CONNECTICUT HISTORICAL COMMISSION
9 South Prospect Street, Hartford, Connecticut 06106
(203) 566-3005

HISTORIC RESOURCES INVENTORY FORM
For Buildings and Structures

FOR OFFICE USE ONLY
TOWN NO.: SITE NO.:
UTM: 18/__/____/____/__/____
QUAD:
DISTRICT: S NR: ACTUAL POTENTIAL

IDENTIFICATION

1. BUILDING NAME: Common: _____ Historic: Old Penfield Place
2. TOWN/CITY: Old Saybrook VILLAGE: _____ COUNTY: Middlesex
3. STREET & NUMBER (and/or location): 94 Old ~~Boston~~ Post Road
4. OWNER(S): Brodinsky, Ben __ PUBLIC X PRIVATE
5. USE: Present: _____ Historic: _____
6. ACCESSIBILITY TO PUBLIC: Exterior visible from public road: X yes __ no
   Interior accessible: __ yes, explain _____ __ no

DESCRIPTION

7. STYLE OF BUILDING: Colonial DATE OF CONSTRUCTION: c1835-40
8. MATERIAL(S) (indicate use or location when appropriate):
   - X clapboard
   - __ wood shingle
   - __ board & batten
   - __ aluminum siding
   - __ other:
   - __ asbestos siding
   - __ asphalt siding
   - __ stucco
   - __ concrete: type: _____
   - __ brick
   - X fieldstone
   - __ cobblestone
   - __ cut stone: type: _____
9. STRUCTURAL SYSTEM:
   - X wood frame: __ post and beam __ balloon
   - __ load bearing masonry
   - __ structural iron or steel
   - __ other: _____
10. ROOF: type:
    - X gable, __ flat, __ mansard, __ monitor, __ sawtooth
    - __ gambrel, __ shed, __ hip, __ round, __ other _____
    - material:
    - __ wood shingle, __ roll asphalt, __ tin, __ slate
    - __ asphalt shingle, __ built up, __ tile, __ other: _____
11. NUMBER OF STORIES: 2½ APPROXIMATE DIMENSIONS: 30 x 16
12. CONDITION: Structural: __ excellent X good __ fair __ deteriorated
    Exterior: __ excellent X good __ fair __ deteriorated
13. INTEGRITY: Location: X on original site __ moved, when: _____
    Alterations: __ no X yes, explain: additions
14. RELATED OUTBUILDINGS OR LANDSCAPE FEATURES:
    - __ barn, __ shed, __ garage, __ other landscape features or buildings: _____
    - __ carriage house, __ shop, __ garden
15. SURROUNDING ENVIRONMENT:
    - __ open land, __ woodland, X residential, __ scattered buildings visible from site
    - __ commercial, __ industrial, __ rural, __ high building density
16. INTERRELATIONSHIP OF BUILDING AND SURROUNDINGS:

17. OTHER NOTABLE FEATURES OF BUILDING OR SITE (interior and/or exterior):

This five bay Colonial has a slight roof overhang and wide frieze. The house has a post and beam frame and has a center hall plan. There is a total of five fireplaces in the house. The center front door has pedimented gable entablature and is flanked by narrow sidelights. There are large sliding paneled doors ajoining each side at the center hall. Some of the plaster walls and wide floor boards still remain.

SIGNIFICANCE

Architect: _____ Builder: _____

18. HISTORICAL OR ARCHITECTURAL IMPORTANCE:

PHOTOGRAPH

photographer: C. Lundberg

date: _____ view: _____

negative on file: 127-13 & 14

Place Photograph Here

COMPILED BY:

name: _____ date: _____

organization: Old Saybrook Jr. Historical Society

address: _____

19. SOURCES:

20. SUBSEQUENT FIELD EVALUATIONS:

21. THREATS TO BUILDING OR SITE:

X none known __highways __vandalism __developers __other: _____

__renewal __private __deterioration __zoning __explanation: _____







STATE OF CONNECTICUT

CONNECTICUT HISTORICAL COMMISSION
59 South Prospect Street, Hartford, Connecticut 06106
(203) 566-3005

HISTORIC RESOURCES INVENTORY FORM
For Buildings and Structures

FOR OFFICE USE ONLY
TOWN NO.: SITE NO.:
UTM: 18/__/____/____/____/____
QUAD:
DISTRICT: S NR: ACTUAL POTENTIAL

IDENTIFICATION

1. BUILDING NAME: Common: _____ Historic: _____
2. TOWN/CITY: Old Saybrook VILLAGE: _____ COUNTY: Middlesex
3. STREET & NUMBER (and/or location): 71 Old ~~Boston~~ Post Road
4. OWNER(S): Johnson __ PUBLIC X PRIVATE
5. USE: Present: Residence Historic: Residence
6. ACCESSIBILITY TO PUBLIC: Exterior visible from public road: X yes __ no
   Interior accessible: __ yes, explain _____ X no

DESCRIPTION

7. STYLE OF BUILDING: Cape DATE OF CONSTRUCTION: 1800
8. MATERIAL(S) (indicate use or location when appropriate):
   - X clapboard
   - __ wood shingle
   - __ board & batten
   - __ aluminum siding
   - __ other:
   - __ asbestos siding
   - __ asphalt siding
   - __ stucco
   - __ concrete: type: _____
   - __ brick
   - __ fieldstone
   - __ cobblestone
   - __ cut stone: type: _____
9. STRUCTURAL SYSTEM:
   - X wood frame: __ post and beam __ balloon
   - __ load bearing masonry
   - __ structural iron or steel
   - __ other: _____
10. ROOF: type:
    - X gable, __ flat, __ mansard, __ monitor, __ sawtooth
    - __ gambrel, __ shed, __ hip, __ round, __ other _____
    - material:
    - __ wood shingle, __ roll asphalt, __ tin, __ slate
    - X asphalt shingle, __ built up, __ tile, __ other: _____
11. NUMBER OF STORIES: 1½ APPROXIMATE DIMENSIONS: 34 x 14
12. CONDITION: Structural: __ excellent X good __ fair __ deteriorated
    Exterior: __ excellent X good __ fair __ deteriorated
13. INTEGRITY: Location: X on original site __ moved, when: _____
    Alterations: __ no X yes, explain: Additions
14. RELATED OUTBUILDINGS OR LANDSCAPE FEATURES:
    - __ barn, __ shed, __ garage, __ other landscape features or buildings: _____
    - __ carriage house, __ shop, __ garden
15. SURROUNDING ENVIRONMENT:
    - __ open land, __ woodland, X residential, __ scattered buildings visible from site
    - __ commercial, __ industrial, __ rural, __ high building density
16. INTERRELATIONSHIP OF BUILDING AND SURROUNDINGS:

17. OTHER NOTABLE FEATURES OF BUILDING OR SITE (interior and/or exterior):

This small Victorian Cape has a wide roof overhang all around without boxed cornices. It features eyebrow type windows under the eaves and has a simple four panel door with a corner location. The house has a fieldstone foundation and a corbelled brick chimney.

SIGNIFICANCE

Architect: _____ Builder: _____

18. HISTORICAL OR ARCHITECTURAL IMPORTANCE:

Marian Clark was the original owner.

PHOTOGRAPH

photographer: C. Lundberg

date: _____ view: _____

negative on file: 127-11

Place Photograph Here

COMPILED BY:

name: _____ date: _____

organization: Old Saybrook Jr. Historical Society

address: _____

19. SOURCES:

1874 Map F. Tucker

20. SUBSEQUENT FIELD EVALUATIONS:

21. THREATS TO BUILDING OR SITE:

X none known ___highways ___vandalism ___developers ___other: _____

___renewal ___private ___deterioration ___zoning ___explanation: _____

STATE OF CONNECTICUT

CONNECTICUT HISTORICAL COMMISSION
9 South Prospect Street, Hartford, Connecticut 06106
(203) 566-3005

HISTORIC RESOURCES INVENTORY FORM
For Buildings and Structures

FOR OFFICE USE ONLY
TOWN NO.: SITE NO.:
UTM: 18/__/____/____/__/____
QUAD:
DISTRICT: S NR: ACTUAL POTENTIAL

IDENTIFICATION

1. BUILDING NAME: Common: _____ Historic: _____
2. TOWN/CITY: Old Saybrook VILLAGE: _____ COUNTY: Middlesex
3. STREET & NUMBER (and/or location): 61 Old ~~Boston~~ Post Road
4. OWNER(S): Gardiner, M. __ PUBLIC X PRIVATE
5. USE: Present: Residence Historic: Residence
6. ACCESSIBILITY TO PUBLIC: Exterior visible from public road: X yes __ no
   Interior accessible: __ yes, explain _____ X no

DESCRIPTION

7. STYLE OF BUILDING: Victorian DATE OF CONSTRUCTION: Late 19th centur
8. MATERIAL(S) (indicate use or location when appropriate):
   - X clapboard
   - __ wood shingle
   - __ board & batten
   - __ aluminum siding
   - __ other:
   - __ asbestos siding
   - __ asphalt siding
   - __ stucco
   - __ concrete: type: _____
   - __ brick
   - __ fieldstone
   - __ cobblestone
   - __ cut stone: type: _____
9. STRUCTURAL SYSTEM:
   - X wood frame: __ post and beam __ balloon
   - __ load bearing masonry
   - __ structural iron or steel
   - __ other: _____
10. ROOF: type:
    - X gable
    - __ gambrel
    - __ flat
    - __ shed
    - __ mansard
    - __ hip
    - __ monitor
    - __ round
    - __ sawtooth
    - __ other _____

    material:
    - __ wood shingle
    - X asphalt shingle
    - __ roll asphalt
    - __ built up
    - __ tin
    - __ tile
    - __ slate
    - __ other: _____
11. NUMBER OF STORIES: 2½ APPROXIMATE DIMENSIONS: 22 x 30
12. CONDITION: Structural: __ excellent X good __ fair __ deteriorated
    Exterior: __ excellent X good __ fair __ deteriorated
13. INTEGRITY: Location: X on original site __ moved, when: _____
    Alterations: __ no X yes, explain: Side wing addition
14. RELATED OUTBUILDINGS OR LANDSCAPE FEATURES:
    - __ barn
    - __ carriage house
    - __ shed
    - __ shop
    - __ garage
    - __ garden
    - __ other landscape features or buildings: _____
15. SURROUNDING ENVIRONMENT:
    - __ open land
    - __ commercial
    - __ woodland
    - __ industrial
    - X residential
    - __ rural
    - __ scattered buildings visible from site
    - __ high building density
16. INTERRELATIONSHIP OF BUILDING AND SURROUNDINGS:

17. OTHER NOTABLE FEATURES OF BUILDING OR SITE (interior and/or exterior):

This Victorian has its gable to the road with a significant roof overhang without boxed cornices. The windows and doors have modest trim with wide smooth lintel boards overhead.

SIGNIFICANCE

Architect: _____ Builder: _____

18. HISTORICAL OR ARCHITECTURAL IMPORTANCE:

PHOTOGRAPH

photographer: Mrs. Bakewell

date: _____ view: _____

negative on file: 83-18

Place Photograph Here

COMPILED BY:

name: _____ date: _____

organization: Old Saybrook Jr. Historical Society

address: _____

19. SOURCES:

1874 Map - C.J. Macer

20. SUBSEQUENT FIELD EVALUATIONS:

21. THREATS TO BUILDING OR SITE:

X none known ___highways ___vandalism ___developers ___other: _____

___renewal ___private ___deterioration ___zoning ___explanation: _____



STATE OF CONNECTICUT

CONNECTICUT HISTORICAL COMMISSION
59 South Prospect Street, Hartford, Connecticut 06106
(203) 566-3005

HISTORIC RESOURCES INVENTORY FORM
For Buildings and Structures

FOR OFFICE USE ONLY
TOWN NO.: SITE NO.:
UTM: 18/__/__/__/__/__/__
QUAD:
DISTRICT: S NR: ACTUAL POTENTIAL

IDENTIFICATION

1. BUILDING NAME: Common: _____ Historic: _____
2. TOWN/CITY: Old Saybrook VILLAGE: _____ COUNTY: Middlesex
3. STREET & NUMBER (and/or location): 68 Old ~~Boston~~ Post Road (Middletown Avenue)
4. OWNER(S): Rathbun __ PUBLIC X PRIVATE
5. USE: Present: Residence Historic: Residence
6. ACCESSIBILITY TO PUBLIC: Exterior visible from public road: X yes __ no
   Interior accessible: __ yes, explain _____ X no

DESCRIPTION

7. STYLE OF BUILDING: Cape DATE OF CONSTRUCTION: Late 19th centu
8. MATERIAL(S) (indicate use or location when appropriate):
   X clapboard __ asbestos siding __ brick
   __ wood shingle __ asphalt siding __ fieldstone
   __ board & batten __ stucco __ cobblestone
   __ aluminum siding __ concrete: type: _____ __ cut stone: type: _____
   __ other:
9. STRUCTURAL SYSTEM:
   X wood frame: __ post and beam __ balloon
   __ load bearing masonry __ structural iron or steel
   __ other: _____
10. ROOF: type:
    X gable __ flat __ mansard __ monitor __ sawtooth
    __ gambrel __ shed __ hip __ round __ other _____
    material:
    __ wood shingle __ roll asphalt __ tin __ slate
    __ asphalt shingle __ built up __ tile __ other: _____
11. NUMBER OF STORIES: 1½ APPROXIMATE DIMENSIONS: 20 x 30
12. CONDITION: Structural: __ excellent X good __ fair __ deteriorated
    Exterior: __ excellent X good __ fair __ deteriorated
13. INTEGRITY: Location: X on original site __ moved, when: _____
    Alterations: X no __ yes, explain: _____
14. RELATED OUTBUILDINGS OR LANDSCAPE FEATURES:
    __ barn __ shed __ garage __ other landscape features or buildings: _____
    __ carriage house __ shop __ garden _____
15. SURROUNDING ENVIRONMENT:
    __ open land __ woodland X residential __ scattered buildings visible from site
    __ commercial __ industrial __ rural __ high building density
16. INTERRELATIONSHIP OF BUILDING AND SURROUNDINGS:

7. OTHER NOTABLE FEATURES OF BUILDING OR SITE (interior and/or exterior):

This Cape has a wide roof overhang all around without boxed cornices. It has a three bay gable facade facing the road with corner door location. The door is an interesting four paneled door with long round headed top panels. The house has 2/2 Victorian windows and eyebrow windows under the eaves.

GNIFICANCE

Architect: _____ Builder: _____

8. HISTORICAL OR ARCHITECTURAL IMPORTANCE:

OTOGRAPH

photographer: C. Lundberg

date: _____ view: _____

negative on file: 127-12

Place Photograph Here

MPILED BY:

name: _____ date: _____

organization: Old Saybrook Jr. Historical Society

address: _____

). SOURCES:

). SUBSEQUENT FIELD EVALUATIONS:

. THREATS TO BUILDING OR SITE:

X none known __highways __ vandalism __developers __ other: _____

__renewal __private __ deterioration __zoning __ explanation: _____

STATE OF CONNECTICUT

CONNECTICUT HISTORICAL COMMISSION
59 South Prospect Street, Hartford, Connecticut 06106
(203) 566-3005

HISTORIC RESOURCES INVENTORY FORM
For Buildings and Structures

FOR OFFICE USE ONLY
TOWN NO.: SITE NO.:
UTM: 18/__/____/____/__/____
QUAD:
DISTRICT: S NR: ACTUAL POTENTIAL

IDENTIFICATION

1. BUILDING NAME: Common: _____ Historic: Spencer, Charles
2. TOWN/CITY: Old Saybrook VILLAGE: _____ COUNTY: Middlesex
3. STREET & NUMBER (and/or location): 66 Old ~~Boston~~ Post Road
4. OWNER(S): Williams __ PUBLIC X PRIVATE
5. USE: Present: Residence Historic: Residence
6. ACCESSIBILITY TO PUBLIC: Exterior visible from public road: X yes __ no
   Interior accessible: __ yes, explain _____ X no

DESCRIPTION

7. STYLE OF BUILDING: Early Victorian DATE OF CONSTRUCTION: c1838
8. MATERIAL(S) (indicate use or location when appropriate):
   - X clapboard
   - __ wood shingle
   - __ board & batten
   - __ aluminum siding
   - __ other:
   - __ asbestos siding
   - __ asphalt siding
   - __ stucco
   - __ concrete: type: _____
   - __ brick
   - __ fieldstone
   - __ cobblestone
   - __ cut stone: type: _____
9. STRUCTURAL SYSTEM:
   - X wood frame: __ post and beam __ balloon
   - __ load bearing masonry
   - __ structural iron or steel
   - __ other: _____
10. ROOF: type:
    - X gable, __ flat, __ mansard, __ monitor, __ sawtooth
    - __ gambrel, __ shed, __ hip, __ round, __ other _____
    - material:
    - __ wood shingle, __ roll asphalt, __ tin, __ slate
    - X asphalt shingle, __ built up, __ tile, __ other: _____
11. NUMBER OF STORIES: 2½ APPROXIMATE DIMENSIONS: 22 x 30
12. CONDITION: Structural: __ excellent X good __ fair __ deteriorated
    Exterior: __ excellent X good __ fair __ deteriorated
13. INTEGRITY: Location: X on original site __ moved, when: _____
    Alterations: __ no X yes, explain: Bay window and additions
14. RELATED OUTBUILDINGS OR LANDSCAPE FEATURES:
    - __ barn, __ shed, __ garage, __ other landscape features or buildings: _____
    - __ carriage house, __ shop, __ garden
15. SURROUNDING ENVIRONMENT:
    - __ open land, __ woodland, X residential, __ scattered buildings visible from site
    - __ commercial, __ industrial, __ rural, __ high building density
16. INTERRELATIONSHIP OF BUILDING AND SURROUNDINGS:

17. OTHER NOTABLE FEATURES OF BUILDING OR SITE (interior and/or exterior):

This Victorian has a three bay gable facade facing the road with wide roof overhang all around without boxed cornices. It has very wide frieze all around, narrow corner boards, and wide water table. The front door has a 3/4 location with classic trim, wide pilasters and entablature. A large bay window is obviously a more recent addition.

SIGNIFICANCE

Architect: _____ Builder: _____

18. HISTORICAL OR ARCHITECTURAL IMPORTANCE:

PHOTOGRAPH

photographer: Mrs. Bakewell

date: _____ view: _____

negative on file: 83-19 & 20

Place Photograph Here

COMPILED BY:

name: _____ date: _____

organization: Old Saybrook Jr. Historical Society

address: _____

19. SOURCES:

1874 Map - D.C. Spencer

20. SUBSEQUENT FIELD EVALUATIONS:

21. THREATS TO BUILDING OR SITE:

X none known ___highways ___vandalism ___developers ___ other: _____

___renewal ___private ___deterioration ___zoning ___ explanation: _____

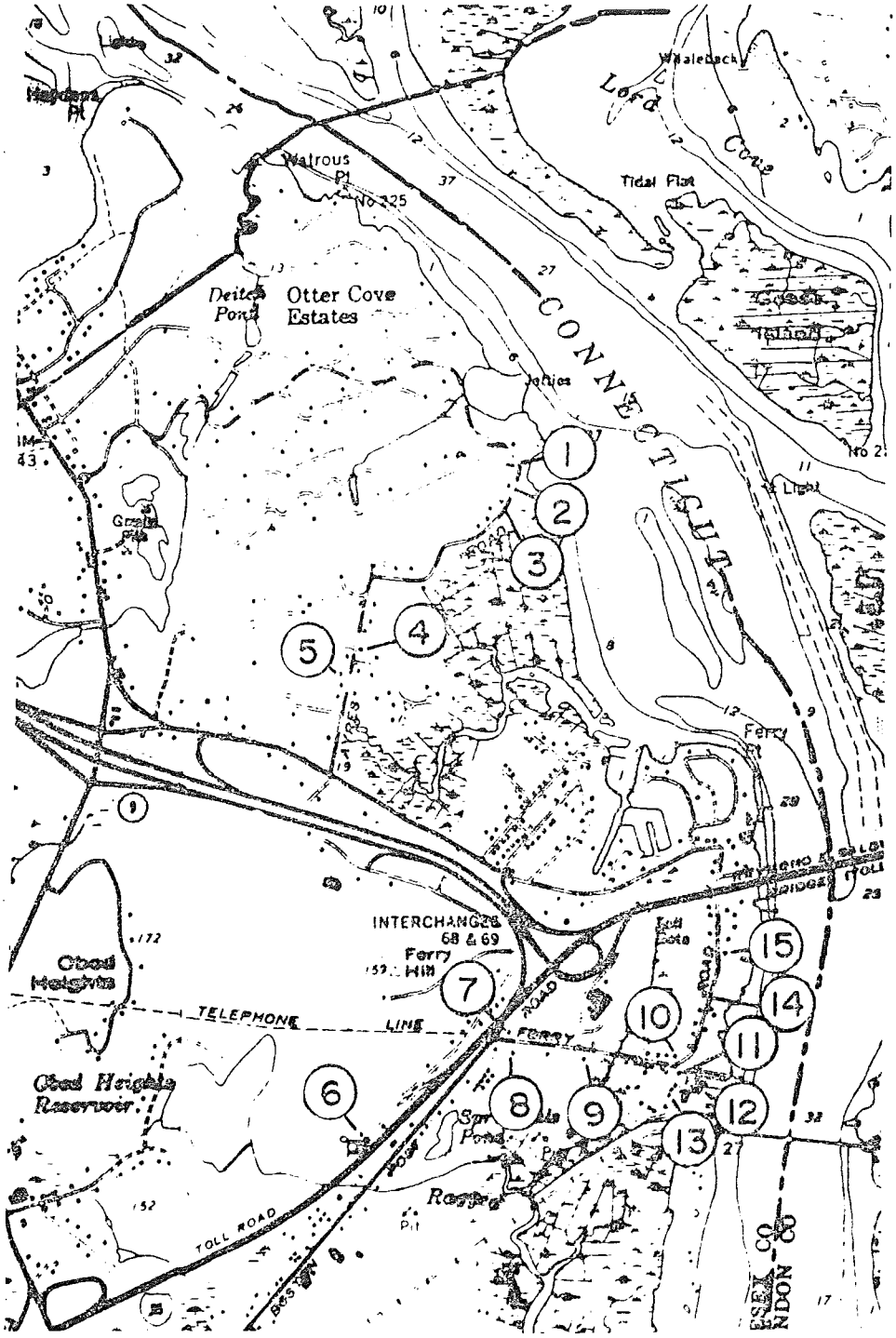
Walrous Pl
No 225
Tidal Flat
Otter Cove Estates
CONNECTICUT
Ferry Pl
INTERCHANGES 68 & 69
Ferry Hill
Obed Heights
TELEPHONE LINE
Obed Heights Reservoir
TOLL ROAD
1
2
3
4
5
6
7
8
9
10
11
12
13
14
15

DISTRICT 33

STATE OF CONNECTICUT

CONNECTICUT HISTORICAL COMMISSION
9 South Prospect Street, Hartford, Connecticut 06106
(203) 566-3005

HISTORIC RESOURCES INVENTORY FORM
For Buildings and Structures

FOR OFFICE USE ONLY
TOWN NO.: SITE NO.:
UTM: 18/__/____/____/__/____
QUAD:
DISTRICT: S NR: ACTUAL POTENTIAL

IDENTIFICATION

1. BUILDING NAME: Common: _____ Historic: John Ayer House
2. TOWN/CITY: Old Saybrook VILLAGE: _____ COUNTY: Middlesex
3. STREET & NUMBER (and/or location): 103 Otter Cove Drive
4. OWNER(S): Wiltsie, John __ PUBLIC X PRIVATE
5. USE: Present: Residence Historic: Residence
6. ACCESSIBILITY TO PUBLIC: Exterior visible from public road: X yes __ no
   Interior accessible: __ yes, explain _____ X no

DESCRIPTION

7. STYLE OF BUILDING: Colonial DATE OF CONSTRUCTION: 1716
8. MATERIAL(S) (indicate use or location when appropriate):
   - X clapboard
   - __ wood shingle
   - __ board & batten
   - __ aluminum siding
   - __ other:
   - __ asbestos siding
   - __ asphalt siding
   - __ stucco
   - __ concrete: type: _____
   - __ brick
   - __ fieldstone
   - __ cobblestone
   - __ cut stone: type: _____
9. STRUCTURAL SYSTEM:
   - X wood frame: __ post and beam __ balloon
   - __ load bearing masonry
   - __ structural iron or steel
   - __ other: _____
10. ROOF: type:
    - X gable
    - __ gambrel
    - __ flat
    - __ shed
    - __ mansard
    - __ hip
    - __ monitor
    - __ round
    - __ sawtooth
    - __ other _____

    material:
    - __ wood shingle
    - X asphalt shingle
    - __ roll asphalt
    - __ built up
    - __ tin
    - __ tile
    - __ slate
    - __ other: _____
11. NUMBER OF STORIES: 2½ APPROXIMATE DIMENSIONS: Main Block 33 x 27
12. CONDITION: Structural: X excellent __ good __ fair __ deteriorated
    Exterior: X excellent __ good __ fair __ deteriorated
13. INTEGRITY: Location: X on original site __ moved, when: _____
    Alterations: __ no X yes, explain: Extensive Additions.
14. RELATED OUTBUILDINGS OR LANDSCAPE FEATURES:
    - __ barn
    - __ carriage house
    - __ shed
    - __ shop
    - __ garage
    - __ garden
    - __ other landscape features or buildings: _____
15. SURROUNDING ENVIRONMENT:
    - __ open land
    - __ commercial
    - __ woodland
    - __ industrial
    - X residential
    - X rural
    - __ scattered buildings visible from site
    - __ high building density
16. INTERRELATIONSHIP OF BUILDING AND SURROUNDINGS:

17. OTHER NOTABLE FEATURES OF BUILDING OR SITE (interior and/or exterior):

This Colonial has a five bay facade with large 12/12 light windows, each with wide trim. The front paneled door is flanked by large pilasters and has a gable roofed front porch supported by round tapered columns. The house has a massive capped brick center chimney with corbelled top.

SIGNIFICANCE

Architect: _____ Builder: _____

18. HISTORICAL OR ARCHITECTURAL IMPORTANCE:

PHOTOGRAPH

photographer: Mrs. Bakewell

date: _____ view: _____

negative on file: _____

Place Photograph Here

COMPILED BY:

name: _____ date: _____

organization: Old Saybrook Jr. Historical Society

address: _____

19. SOURCES:

20. SUBSEQUENT FIELD EVALUATIONS:

21. THREATS TO BUILDING OR SITE:

X none known ___highways ___vandalism ___developers ___other: _____

___renewal ___private ___deterioration ___zoning ___explanation: _____



STATE OF CONNECTICUT

CONNECTICUT HISTORICAL COMMISSION
59 South Prospect Street, Hartford, Connecticut 06106
(203) 566-3005

HISTORIC RESOURCES INVENTORY FORM
For Buildings and Structures

FOR OFFICE USE ONLY
TOWN NO.: SITE NO.:
UTM: 18/__/____/____/__/____
QUAD:
DISTRICT: S NR: ACTUAL POTENTIAL

IDENTIFICATION

1. BUILDING NAME: Common: _____ Historic: Travis Ayer House
2. TOWN/CITY: Old Saybrook VILLAGE: _____ COUNTY: Middlesex
3. STREET & NUMBER (and/or location): 207 Ayers Point Road
4. OWNER(S): A.C. Husband __ PUBLIC X PRIVATE
5. USE: Present: Residence Historic: Residence
6. ACCESSIBILITY TO PUBLIC: Exterior visible from public road: X yes __ no
   Interior accessible: __ yes, explain _____ X no

DESCRIPTION

7. STYLE OF BUILDING: Federal DATE OF CONSTRUCTION: 1786
8. MATERIAL(S) (indicate use or location when appropriate):
   - X clapboard
   - __ wood shingle
   - __ board & batten
   - __ aluminum siding
   - __ other:
   - __ asbestos siding
   - __ asphalt siding
   - __ stucco
   - __ concrete: type: _____
   - __ brick
   - __ fieldstone
   - __ cobblestone
   - __ cut stone: type: _____
9. STRUCTURAL SYSTEM:
   - X wood frame: __ post and beam __ balloon
   - __ load bearing masonry
   - __ structural iron or steel
   - __ other: _____
10. ROOF: type:
    - X gable, __ flat, __ mansard, __ monitor, __ sawtooth
    - __ gambrel, __ shed, __ hip, __ round, __ other _____
    - material:
    - X wood shingle, __ roll asphalt, __ tin, __ slate
    - __ asphalt shingle, __ built up, __ tile, __ other: _____
11. NUMBER OF STORIES: 2 APPROXIMATE DIMENSIONS: 30 x 38
12. CONDITION: Structural: X excellent, __ good, __ fair, __ deteriorated
    Exterior: __ excellent, X good, __ fair, __ deteriorated
13. INTEGRITY: Location: X on original site __ moved, when: _____
    Alterations: __ no X yes, explain: Kitchen Wing added
14. RELATED OUTBUILDINGS OR LANDSCAPE FEATURES:
    - __ barn, X shed, __ garage, __ other landscape features or buildings: _____
    - __ carriage house, __ shop, __ garden
15. SURROUNDING ENVIRONMENT:
    - __ open land, __ woodland, X residential, __ scattered buildings visible from site
    - __ commercial, __ industrial, __ rural, __ high building density
16. INTERRELATIONSHIP OF BUILDING AND SURROUNDINGS:

17. OTHER NOTABLE FEATURES OF BUILDING OR SITE (interior and/or exterior):

This five bay Federal has a denticulated entablature, large 12/12 light windows with shutters and classic doorway details. The front double entry door is flanked by wide pilasters with a fanlight window encased in a broken pediment, denticulated entablature. The house has a center hall plan evidenced by two large brick chimneys.

SIGNIFICANCE

Architect: _____ Builder: _____

18. HISTORICAL OR ARCHITECTURAL IMPORTANCE:

PHOTOGRAPH

photographer: Mrs. Bakewell

date: _____ view: _____

negative on file: 126-0

Place Photograph Here

COMPILED BY:

name: _____ date: _____

organization: Old Saybrook Jr. Historical Society

address: _____

19. SOURCES:

20. SUBSEQUENT FIELD EVALUATIONS:

21. THREATS TO BUILDING OR SITE:

X none known __highways __ vandalism __developers __ other: _____

__renewal __private __ deterioration __zoning __ explanation: _____

STATE OF CONNECTICUT

CONNECTICUT HISTORICAL COMMISSION
59 South Prospect Street, Hartford, Connecticut 06106
(203) 566-3005

HISTORIC RESOURCES INVENTORY FORM
For Buildings and Structures

FOR OFFICE USE ONLY
TOWN NO.: SITE NO.:
UTM: 18/__/____/____/__/____
QUAD:
DISTRICT: S NR: ACTUAL POTENTIAL

IDENTIFICATION

1. BUILDING NAME: Common: _____ Historic: Sill, Richard ("Sillcrest")
2. TOWN/CITY: Old Saybrook VILLAGE: _____ COUNTY: Middlesex
3. STREET & NUMBER (and/or location): 193 Ayers Point Road
4. OWNER(S): _____ __ PUBLIC X PRIVATE
5. USE: Present: Residence Historic: Residence
6. ACCESSIBILITY TO PUBLIC: Exterior visible from public road: X yes __ no
   Interior accessible: __ yes, explain _____ X no

DESCRIPTION

7. STYLE OF BUILDING: Colonial DATE OF CONSTRUCTION: 1690 Ell
   1750 Gambrel
   1802 ½ Federa
8. MATERIAL(S) (indicate use or location when appropriate):
   - X clapboard
   - __ wood shingle
   - __ board & batten
   - __ aluminum siding
   - __ other:
   - __ asbestos siding
   - __ asphalt siding
   - __ stucco
   - __ concrete: type: _____
   - __ brick
   - __ fieldstone
   - __ cobblestone
   - __ cut stone: type: _____
9. STRUCTURAL SYSTEM:
   - X wood frame: __ post and beam __ balloon
   - __ load bearing masonry
   - __ structural iron or steel
   - __ other: _____
10. ROOF: type:
    - X gable
    - X gambrel
    - __ flat
    - __ shed
    - __ mansard
    - __ hip
    - __ monitor
    - __ round
    - __ sawtooth
    - __ other _____

    material:
    - X wood shingle
    - __ asphalt shingle
    - __ roll asphalt
    - __ built up
    - __ tin
    - __ tile
    - __ slate
    - __ other: _____
11. NUMBER OF STORIES: 2½ APPROXIMATE DIMENSIONS: 28 x 28, 18 x 22, 17 x 31
12. CONDITION: Structural: X excellent __ good __ fair __ deteriorated
    Exterior: X excellent __ good __ fair __ deteriorated
13. INTEGRITY: Location: X on original site __ moved, when: _____
    Alterations: X no __ yes, explain: _____
14. RELATED OUTBUILDINGS OR LANDSCAPE FEATURES:
    - __ barn
    - __ carriage house
    - __ shed
    - __ shop
    - __ garage
    - __ garden
    - __ other landscape features or buildings: _____
15. SURROUNDING ENVIRONMENT:
    - __ open land
    - __ commercial
    - __ woodland
    - __ industrial
    - X residential
    - __ rural
    - __ scattered buildings visible from site
    - __ high building density
16. INTERRELATIONSHIP OF BUILDING AND SURROUNDINGS:

17. OTHER NOTABLE FEATURES OF BUILDING OR SITE (interior and/or exterior):

This house was constructed in three parts, the first part a log cabin in 1690, a dutch gambrel in 1750, and a Federal styled half house in 1802. Col Elisha Sill built the ½ house as a wedding present for his son. The half house has a three bay facade with classic entablature lined with modillions. The front door is flanked by wide pilasters and has a gable roofed porch supported by round tapered columns. The door has a fanlight window overhead and the porch has modillions.

SIGNIFICANCE

Architect: _____ Builder: _____

18. HISTORICAL OR ARCHITECTURAL IMPORTANCE:

PHOTOGRAPH

photographer: Mrs. Bakewell

date: _____ view: _____

negative on file: 126-1

Place Photograph Here

COMPILED BY:

name: _____ date: _____

organization: Old Saybrook Jr. Historical Society

address: _____

19. SOURCES:

20. SUBSEQUENT FIELD EVALUATIONS:

21. THREATS TO BUILDING OR SITE:

X none known ___highways ___ vandalism ___developers ___ other: _____

___renewal ___private ___ deterioration ___zoning ___ explanation: _____



STATE OF CONNECTICUT

CONNECTICUT HISTORICAL COMMISSION
59 South Prospect Street, Hartford, Connecticut 06106
(203) 566-3005

HISTORIC RESOURCES INVENTORY FORM
For Buildings and Structures

FOR OFFICE USE ONLY
TOWN NO.: SITE NO.:
UTM: 18/__/____/____/__/____
QUAD:
DISTRICT: S NR: ACTUAL POTENTIAL

IDENTIFICATION

1. BUILDING NAME: Common: _____ Historic: Ayer House
2. TOWN/CITY: Old Saybrook VILLAGE: _____ COUNTY: Middlesex
3. STREET & NUMBER (and/or location): 70 Ayers Point Road
4. OWNER(S): Hatch B. Hill __ PUBLIC X PRIVATE
5. USE: Present: Residence Historic: Residence
6. ACCESSIBILITY TO PUBLIC: Exterior visible from public road: X yes __ no
   Interior accessible: __ yes, explain _____ X no

DESCRIPTION

7. STYLE OF BUILDING: Early Victorian DATE OF CONSTRUCTION: 1840's
8. MATERIAL(S) (indicate use or location when appropriate):
   - X clapboard
   - __ wood shingle
   - __ board & batten
   - __ aluminum siding
   - __ other:
   - __ asbestos siding
   - __ asphalt siding
   - __ stucco
   - __ concrete: type: _____
   - __ brick
   - __ fieldstone
   - __ cobblestone
   - __ cut stone: type: _____
9. STRUCTURAL SYSTEM:
   - X wood frame: __ post and beam __ balloon
   - __ load bearing masonry
   - __ structural iron or steel
   - __ other: _____
10. ROOF: type:
    - X gable
    - __ gambrel
    - __ flat
    - __ shed
    - __ mansard
    - __ hip
    - __ monitor
    - __ round
    - __ sawtooth
    - __ other _____

    material:
    - __ wood shingle
    - __ asphalt shingle
    - __ roll asphalt
    - __ built up
    - __ tin
    - __ tile
    - __ slate
    - __ other: _____
11. NUMBER OF STORIES: 2½ APPROXIMATE DIMENSIONS: 27 x 29
12. CONDITION: Structural: __ excellent X good __ fair __ deteriorated
    Exterior: __ excellent X good __ fair __ deteriorated
13. INTEGRITY: Location: X on original site __ moved, when: _____
    Alterations: __ no X yes, explain: _____
14. RELATED OUTBUILDINGS OR LANDSCAPE FEATURES:
    - __ barn
    - __ carriage house
    - __ shed
    - __ shop
    - __ garage
    - __ garden
    - __ other landscape features or buildings: _____
15. SURROUNDING ENVIRONMENT:
    - __ open land
    - __ commercial
    - __ woodland
    - __ industrial
    - X residential
    - __ rural
    - __ scattered buildings visible from site
    - __ high building density
16. INTERRELATIONSHIP OF BUILDING AND SURROUNDINGS:

17. OTHER NOTABLE FEATURES OF BUILDING OR SITE (interior and/or exterior):

This house has a wide three bay gable facade with corner door location. The front door is flanked by tapered pilasters and topped by a fanlight motif and a broad capped entablature.

SIGNIFICANCE

Architect: _____ Builder: _____

18. HISTORICAL OR ARCHITECTURAL IMPORTANCE:

PHOTOGRAPH

photographer: Mrs. Bakewell

date: _____ view: _____

negative on file: 126-2

Place Photograph Here

COMPILED BY:

name: _____ date: _____

organization: Old Saybrook Jr. Historical Society

address: _____

19. SOURCES:

20. SUBSEQUENT FIELD EVALUATIONS:

21. THREATS TO BUILDING OR SITE:

X none known ___highways ___ vandalism ___developers ___ other: _____

___renewal ___private ___ deterioration ___zoning ___ explanation: _____

STATE OF CONNECTICUT

CONNECTICUT HISTORICAL COMMISSION
59 South Prospect Street, Hartford, Connecticut 06106
(203) 566-3005

HISTORIC RESOURCES INVENTORY FORM
For Buildings and Structures

FOR OFFICE USE ONLY
TOWN NO.: SITE NO.:
UTM: 18/__/____/____/__/____
QUAD:
DISTRICT: S NR: ACTUAL POTENTIAL

IDENTIFICATION

1. BUILDING NAME: Common: _____ Historic: Ayer
2. TOWN/CITY: Old Saybrook VILLAGE: _____ COUNTY: Middlesex
3. STREET & NUMBER (and/or location): 63 Ayers Point Road
4. OWNER(S): Sheehan, John J. __ PUBLIC X PRIVATE
5. USE: Present: Residence Historic: Residence
6. ACCESSIBILITY TO PUBLIC: Exterior visible from public road: X yes __ no
   Interior accessible: __ yes, explain _____ X no

DESCRIPTION

7. STYLE OF BUILDING: Greek Revival Influence DATE OF CONSTRUCTION: 1840's
8. MATERIAL(S) (indicate use or location when appropriate):
   - X clapboard
   - __ wood shingle
   - __ board & batten
   - X aluminum siding
   - __ other:
   - __ asbestos siding
   - __ asphalt siding
   - __ stucco
   - __ concrete: type: _____
   - __ brick
   - __ fieldstone
   - __ cobblestone
   - __ cut stone: type: _____
9. STRUCTURAL SYSTEM:
   - X wood frame: __ post and beam __ balloon
   - __ load bearing masonry
   - __ structural iron or steel
   - __ other: _____
10. ROOF: type:
    - X gable, __ flat, __ mansard, __ monitor, __ sawtooth
    - __ gambrel, __ shed, __ hip, __ round, __ other _____
    - material:
    - __ wood shingle, __ roll asphalt, __ tin, __ slate
    - X asphalt shingle, __ built up, __ tile, __ other: _____
11. NUMBER OF STORIES: 2 APPROXIMATE DIMENSIONS: 34 x 37
12. CONDITION: Structural: __ excellent X good __ fair __ deteriorated
    Exterior: __ excellent X good __ fair __ deteriorated
13. INTEGRITY: Location: X on original site __ moved, when: _____
    Alterations: __ no X yes, explain: Porch
14. RELATED OUTBUILDINGS OR LANDSCAPE FEATURES:
    - __ barn, __ shed, __ garage, __ other landscape features or buildings: _____
    - __ carriage house, __ shop, __ garden
15. SURROUNDING ENVIRONMENT:
    - __ open land, __ woodland, X residential, __ scattered buildings visible from site
    - __ commercial, __ industrial, __ rural, __ high building density
16. INTERRELATIONSHIP OF BUILDING AND SURROUNDINGS:

17. OTHER NOTABLE FEATURES OF BUILDING OR SITE (interior and/or exterior):

This hip roofed structure has a three bay facade with corner door location. The house has wide corner pilasters and a broad molded entablature with wide frieze. A shed roofed front porch is supported by square chamberred posts, also with wide trim and exposed rafter ends.

SIGNIFICANCE

Architect: _____ Builder: _____

18. HISTORICAL OR ARCHITECTURAL IMPORTANCE:

PHOTOGRAPH

photographer: Mrs. Bakewell

date: _____ view: _____

negative on file: 126-3

Place Photograph Here

COMPILED BY:

name: _____ date: _____

organization: Old Saybrook Jr. Historical Society

address: _____

19. SOURCES:

20. SUBSEQUENT FIELD EVALUATIONS:

21. THREATS TO BUILDING OR SITE:

X none known ___highways ___ vandalism ___developers ___ other: _____

___renewal ___private ___ deterioration ___zoning ___ explanation: _____







STATE OF CONNECTICUT

CONNECTICUT HISTORICAL COMMISSION
59 South Prospect Street, Hartford, Connecticut 06106
(203) 566-3005

HISTORIC RESOURCES INVENTORY FORM
For Buildings and Structures

FOR OFFICE USE ONLY
TOWN NO.: SITE NO.:
UTM: 18/__/____/____/__/____
QUAD:
DISTRICT: S NR: ACTUAL POTENTIAL

IDENTIFICATION

1. BUILDING NAME: Common: _____ Historic: Whittlesey, John Jr. House
2. TOWN/CITY: Old Saybrook VILLAGE: _____ COUNTY: Middlesex
3. STREET & NUMBER (and/or location): Spring Brook Road
4. OWNER(S): _____ __ PUBLIC X PRIVATE
5. USE: Present: Residence Historic: Residence
6. ACCESSIBILITY TO PUBLIC: Exterior visible from public road: X yes __ no
   Interior accessible: __ yes, explain _____ X no

DESCRIPTION

7. STYLE OF BUILDING: Cape DATE OF CONSTRUCTION: 1700
8. MATERIAL(S) (indicate use or location when appropriate):
   - X clapboard
   - __ wood shingle
   - __ board & batten
   - __ aluminum siding
   - __ other:
   - __ asbestos siding
   - __ asphalt siding
   - __ stucco
   - __ concrete: type: _____
   - X brick
   - X fieldstone
   - __ cobblestone
   - __ cut stone: type: _____
9. STRUCTURAL SYSTEM:
   - X wood frame: __ post and beam __ balloon
   - __ load bearing masonry
   - __ structural iron or steel
   - __ other: _____
10. ROOF: type:
    - X gable, __ flat, __ mansard, __ monitor, __ sawtooth
    - __ gambrel, __ shed, __ hip, __ round, __ other _____
    - material:
    - __ wood shingle, __ roll asphalt, __ tin, __ slate
    - X asphalt shingle, __ built up, __ tile, __ other: _____
11. NUMBER OF STORIES: 1½ APPROXIMATE DIMENSIONS: 29 x 27
12. CONDITION: Structural: __ excellent X good __ fair __ deteriorated
    Exterior: __ excellent X good __ fair __ deteriorated
13. INTEGRITY: Location: X on original site __ moved, when: _____
    Alterations: X no __ yes, explain: _____
14. RELATED OUTBUILDINGS OR LANDSCAPE FEATURES:
    - __ barn, __ shed, __ garage, __ other landscape features or buildings: _____
    - __ carriage house, __ shop, __ garden
15. SURROUNDING ENVIRONMENT:
    - __ open land, __ woodland, X residential, __ scattered buildings visible from site
    - __ commercial, __ industrial, __ rural, __ high building density
16. INTERRELATIONSHIP OF BUILDING AND SURROUNDINGS:

17. OTHER NOTABLE FEATURES OF BUILDING OR SITE (interior and/or exterior):

This Cape has a five bay facade with a massive brick center chimney. The house has a high steeply pitched roof. The trim is typical of most early colonials, plain and simple. A four panel front door has four inset window lights at the top and wide casing around it.

SIGNIFICANCE

Architect: _____ Builder: _____

18. HISTORICAL OR ARCHITECTURAL IMPORTANCE:

PHOTOGRAPH

photographer: Mrs. Bakewell

date: _____ view: _____

negative on file: _____

Place Photograph Here

COMPILED BY:

name: _____ date: _____

organization: Old Saybrook Jt. Historical Society

address: _____

19. SOURCES:

20. SUBSEQUENT FIELD EVALUATIONS:

21. THREATS TO BUILDING OR SITE:

X none known ___highways ___ vandalism ___developers ___ other: _____

___renewal ___private ___ deterioration ___zoning ___ explanation: _____

STATE OF CONNECTICUT

CONNECTICUT HISTORICAL COMMISSION
59 South Prospect Street, Hartford, Connecticut 06106
(203) 566-3005

HISTORIC RESOURCES INVENTORY FORM
For Buildings and Structures

FOR OFFICE USE ONLY
TOWN NO.: SITE NO.:
UTM: 18/__/____/____/____/____
QUAD:
DISTRICT: S NR: ACTUAL POTENTIAL

IDENTIFICATION

1. BUILDING NAME: Common: _____ Historic: _____
2. TOWN/CITY: Old Saybrook VILLAGE: _____ COUNTY: Middlesex
3. STREET & NUMBER (and/or location): 29 Ferry Road
4. OWNER(S): Pieretti __ PUBLIC X PRIVATE
5. USE: Present: Residence Historic: Residence
6. ACCESSIBILITY TO PUBLIC: Exterior visible from public road: X yes __ no
   Interior accessible: __ yes, explain _____ X no

DESCRIPTION

7. STYLE OF BUILDING: Greek Revival DATE OF CONSTRUCTION: 1820
8. MATERIAL(S) (indicate use or location when appropriate):
   - X clapboard
   - __ wood shingle
   - __ board & batten
   - __ aluminum siding
   - __ other:
   - __ asbestos siding
   - __ asphalt siding
   - __ stucco
   - __ concrete: type: _____
   - __ brick
   - __ fieldstone
   - __ cobblestone
   - X cut stone: type: Granite Slab
9. STRUCTURAL SYSTEM:
   - __ wood frame: X post and beam __ balloon
   - __ load bearing masonry
   - __ structural iron or steel
   - __ other: _____
10. ROOF: type:
    - X gable
    - __ gambrel
    - __ flat
    - __ shed
    - __ mansard
    - __ hip
    - __ monitor
    - __ round
    - __ sawtooth
    - __ other _____

    material:
    - __ wood shingle
    - X asphalt shingle
    - __ roll asphalt
    - __ built up
    - __ tin
    - __ tile
    - __ slate
    - __ other: _____
11. NUMBER OF STORIES: 2½ APPROXIMATE DIMENSIONS: 26 x 30
12. CONDITION: Structural: __ excellent X good __ fair __ deteriorated
    Exterior: __ excellent X good __ fair __ deteriorated
13. INTEGRITY: Location: X on original site __ moved, when: _____
    Alterations: __ no X yes, explain: Rear additions
14. RELATED OUTBUILDINGS OR LANDSCAPE FEATURES:
    - __ barn
    - __ carriage house
    - __ shed
    - __ shop
    - __ garage
    - __ garden
    - __ other landscape features or buildings: _____
15. SURROUNDING ENVIRONMENT:
    - __ open land
    - __ commercial
    - __ woodland
    - __ industrial
    - X residential
    - __ rural
    - __ scattered buildings visible from site
    - __ high building density
16. INTERRELATIONSHIP OF BUILDING AND SURROUNDINGS:

17. OTHER NOTABLE FEATURES OF BUILDING OR SITE (interior and/or exterior):

This Greek Revival has a fully pedimented three bay gable facade facing the road with plank wall siding within the pediment, and a rectangular gable attic window. There is a significant roof overhang all around, with a nicely molded cornice, wide frieze, wide corner pilasters, and wide water table. The front door has a 3/4 style location flanked by wide pilasters and very broad capped entablature. There is a brick chimney and a fine granite slab foundation.

GNIFICANCE

Architect: _____ Builder: _____

8. HISTORICAL OR ARCHITECTURAL IMPORTANCE:

)OTOGRAPH

photographer: Chris Lundberg

date: _____ view: _____

negative on file: 123-11

Place Photograph Here

)MPILED BY:

name: _____ date: _____

)rganization: Old Saybrook Jr. Historical Society

ıddress: _____

). SOURCES:

). SUBSEQUENT FIELD EVALUATIONS:

. THREATS TO BUILDING OR SITE:

X none known __highways ___ vandalism __developers ___ other: _____

___renewal __private ___ deterioration __zoning ___ explanation: _____





STATE OF CONNECTICUT

CONNECTICUT HISTORICAL COMMISSION
59 South Prospect Street, Hartford, Connecticut 06106
(203) 566-3005

HISTORIC RESOURCES INVENTORY FORM
For Buildings and Structures

FOR OFFICE USE ONLY
TOWN NO.: SITE NO.:
UTM: 18/__/____/____/__/____
QUAD:
DISTRICT: S NR: ACTUAL POTENTIAL

National Register Listing

IDENTIFICATION

1. BUILDING NAME: Common: _____ Historic: Whittlesey, John
2. TOWN/CITY: Old Saybrook VILLAGE: _____ COUNTY: Middlesex
3. STREET & NUMBER (and/or location): 40 Ferry Road (S. side near Boston Post Road)
4. OWNER(S): Millerbaugh __ PUBLIC X PRIVATE
5. USE: Present: Residence Historic: Residence
6. ACCESSIBILITY TO PUBLIC: Exterior visible from public road: X yes __ no
   Interior accessible: __ yes, explain _____ X no

DESCRIPTION

7. STYLE OF BUILDING: Colonial DATE OF CONSTRUCTION: 1680's
   Ell 1690
8. MATERIAL(S) (indicate use or location when appropriate):
   - X clapboard
   - __ wood shingle
   - __ board & batten
   - __ aluminum siding
   - __ other:
   - __ asbestos siding
   - __ asphalt siding
   - __ stucco
   - __ concrete: type: _____
   - __ brick
   - __ fieldstone
   - __ cobblestone
   - __ cut stone: type: _____
9. STRUCTURAL SYSTEM:
   - X wood frame: __ post and beam __ balloon
   - __ load bearing masonry
   - __ structural iron or steel
   - __ other: _____
10. ROOF: type:
    - X gable
    - __ gambrel
    - __ flat
    - __ shed
    - __ mansard
    - __ hip
    - __ monitor
    - __ round
    - __ sawtooth
    - __ other _____

    material:
    - X wood shingle
    - __ asphalt shingle
    - __ roll asphalt
    - __ built up
    - __ tin
    - __ tile
    - __ slate
    - __ other: _____
11. NUMBER OF STORIES: 2½ APPROXIMATE DIMENSIONS: 36 x 17, 18 x 19
12. CONDITION: Structural: X excellent __ good __ fair __ deteriorated
    Exterior: X excellent __ good __ fair __ deteriorated
13. INTEGRITY: Location: X on original site __ moved, when: _____
    Alterations: X no __ yes, explain: _____
14. RELATED OUTBUILDINGS OR LANDSCAPE FEATURES:
    - X barn
    - __ carriage house
    - __ shed
    - __ shop
    - __ garage
    - __ garden
    - __ other landscape features or buildings: _____
15. SURROUNDING ENVIRONMENT:
    - __ open land
    - __ commercial
    - __ woodland
    - __ industrial
    - X residential
    - __ rural
    - __ scattered buildings visible from site
    - __ high building density
16. INTERRELATIONSHIP OF BUILDING AND SURROUNDINGS:

17. OTHER NOTABLE FEATURES OF BUILDING OR SITE (interior and/or exterior):

This house has a five bay facade with simple trim detailing. The windows are small with wide casing and the pine plank front door has wide casing with a splayed lintel board over the door. The house has wide corner boards and water table and short return cornices and it has a massive stone center chimney. There is an old well and an old barn with a cupola in the rear of the house, both appear original.

SIGNIFICANCE

Architect: _____ Builder: _____

18. HISTORICAL OR ARCHITECTURAL IMPORTANCE:

PHOTOGRAPH

photographer: C. Lundberg

date: _____ view: _____

negative on file: 123-10

COMPILED BY:

name: _____ date: _____

organization: Old Saybrook Jr. Historical Society

address: _____

Place Photograph Here

19. SOURCES:

20. SUBSEQUENT FIELD EVALUATIONS:

21. THREATS TO BUILDING OR SITE:

X none known ___ highways ___ vandalism ___ developers ___ other: _____

___ renewal ___ private ___ deterioration ___ zoning ___ explanation: _____

STATE OF CONNECTICUT

CONNECTICUT HISTORICAL COMMISSION
59 South Prospect Street, Hartford, Connecticut 06106
(203) 566-3005

HISTORIC RESOURCES INVENTORY FORM
For Buildings and Structures

FOR OFFICE USE ONLY
TOWN NO.: SITE NO.:
UTM: 18/_/__/__/__/__/__
QUAD:
DISTRICT: S NR: ACTUAL POTENTIAL

IDENTIFICATION

1. BUILDING NAME: Common: _____ Historic: _____
2. TOWN/CITY: Old Saybrook VILLAGE: _____ COUNTY: Middlesex
3. STREET & NUMBER (and/or location): 54 Ferry Road
4. OWNER(S): Austin __ PUBLIC X PRIVATE
5. USE: Present: Residence Historic: Residence
6. ACCESSIBILITY TO PUBLIC: Exterior visible from public road: X yes __ no
   Interior accessible: __ yes, explain _____ X no

DESCRIPTION

7. STYLE OF BUILDING: Federal DATE OF CONSTRUCTION: Early 19th centu
8. MATERIAL(S) (indicate use or location when appropriate):
   X clapboard; __ asbestos siding; __ brick
   __ wood shingle; __ asphalt siding; __ fieldstone
   __ board & batten; __ stucco; __ cobblestone
   __ aluminum siding; __ concrete: type: _____; X cut stone: type: Granite
   __ other:
9. STRUCTURAL SYSTEM:
   X wood frame: __ post and beam __ balloon
   __ load bearing masonry __ structural iron or steel
   __ other: _____
10. ROOF: type:
    X gable __ flat __ mansard __ monitor __ sawtooth
    __ gambrel __ shed __ hip __ round __ other _____
    material:
    __ wood shingle __ roll asphalt __ tin __ slate
    X asphalt shingle __ built up __ tile __ other: _____
11. NUMBER OF STORIES: 2½ APPROXIMATE DIMENSIONS: 25 x 30
12. CONDITION: Structural: __ excellent X good __ fair __ deteriorated
    Exterior: __ excellent X good __ fair __ deteriorated
13. INTEGRITY: Location: X on original site __ moved, when: _____
    Alterations: __ no X yes, explain: Rear addition
14. RELATED OUTBUILDINGS OR LANDSCAPE FEATURES:
    __ barn __ shed __ garage __ other landscape features or buildings: _____
    __ carriage house __ shop __ garden _____
15. SURROUNDING ENVIRONMENT:
    __ open land __ woodland X residential __ scattered buildings visible from site
    __ commercial __ industrial __ rural __ high building density
16. INTERRELATIONSHIP OF BUILDING AND SURROUNDINGS:

17. OTHER NOTABLE FEATURES OF BUILDING OR SITE (interior and/or exterior):

This house has a three bay, $\frac{1}{2}$ house style with corner door location. It has a moderate roof overhang all around with nicely molded cornices., fully pedimented gables, wide frieze, and wide corner boards. The gables feature large semi-elliptical fanlight attic windows. The front door is flanked by modest pilasters with a broad capped entablature.

IGNIFICANCE

Architect: _____ Builder: _____

18. HISTORICAL OR ARCHITECTURAL IMPORTANCE:

HOTOGRAPH

photographer: Chris Lundberg

date: _____ view: _____

negative on file: 123-9

Place Photograph Here

)MPILED BY:

name: _____ date: _____

)rganization: Old Saybrook Jr. Historical Society

ıddress: _____

). SOURCES:

). SUBSEQUENT FIELD EVALUATIONS:

THREATS TO BUILDING OR SITE:

X none known ___highways ___ vandalism ___developers ___ other: _____

___renewal ___private ___ deterioration ___zoning ___ explanation: _____



STATE OF CONNECTICUT

CONNECTICUT HISTORICAL COMMISSION
59 South Prospect Street, Hartford, Connecticut 06106
(203) 566-3005

HISTORIC RESOURCES INVENTORY FORM
For Buildings and Structures

FOR OFFICE USE ONLY
TOWN NO.: SITE NO.:
UTM: 18/__/____/____/__/____
QUAD:
DISTRICT: S NR: ACTUAL POTENTIAL

IDENTIFICATION

1. BUILDING NAME: Common: _____ Historic: _____
2. TOWN/CITY: Old Saybrook VILLAGE: _____ COUNTY: Middlesex
3. STREET & NUMBER (and/or location): 111 Ferry Road
4. OWNER(S): Thorne __PUBLIC X PRIVATE
5. USE: Present: Residence Historic: Residence
6. ACCESSIBILITY TO PUBLIC: Exterior visible from public road: X yes __ no
   Interior accessible: __yes, explain _____ X no

DESCRIPTION

7. STYLE OF BUILDING: Federal DATE OF CONSTRUCTION: 19th century
8. MATERIAL(S) (indicate use or location when appropriate):
   - __clapboard
   - X wood shingle
   - __board & batten
   - __aluminum siding
   - __other:
   - __ asbestos siding
   - __ asphalt siding
   - __ stucco
   - __ concrete: type: _____
   - __ brick
   - __ fieldstone
   - __ cobblestone
   - __ cut stone: type: _____
9. STRUCTURAL SYSTEM:
   X wood frame: __ post and beam __balloon
   __load bearing masonry __ structural iron or steel
   __other: _____
10. ROOF: type:
    X gable __flat __ mansard __monitor __ sawtooth
    __gambrel __shed __ hip __round __ other _____
    material:
    __ wood shingle __roll asphalt __ tin __slate
    X asphalt shingle __built up __ tile __other: _____
11. NUMBER OF STORIES: 2½ APPROXIMATE DIMENSIONS: 39 x 28
12. CONDITION: Structural: __ excellent X good __ fair __ deteriorated
    Exterior: __ excellent X good __ fair __ deteriorated
13. INTEGRITY: Location: X on original site __ moved, when: _____
    Alterations: X no __yes, explain: _____
14. RELATED OUTBUILDINGS OR LANDSCAPE FEATURES:
    __barn __shed X garage __other landscape features or buildings: _____
    __carriage house __shop __ garden _____
15. SURROUNDING ENVIRONMENT:
    __open land __woodland X residential __scattered buildings visible from site
    __commercial __industrial __ rural __high building density
16. INTERRELATIONSHIP OF BUILDING AND SURROUNDINGS:

17. OTHER NOTABLE FEATURES OF BUILDING OR SITE (interior and/or exterior):

This large Colonial has a five bay front facade with two large gable dormers with double windows and imbricated shingles. The gables have a pedimented trim effect with slight overhang over the second floor. The main entablature is denticulated with wide frieze wide corner boards, and wide water table. The front door is flanked by narrow sidelights with a circular flat roofed porch overhead supported by square chamberred posts. A bay window projects over the porch, also with denticulated entablature. The house has two brick chimneys and a granite foundation.

SIGNIFICANCE

Architect: _____ Builder: _____

18. HISTORICAL OR ARCHITECTURAL IMPORTANCE:

PHOTOGRAPH

photographer: C. Lundberg

date: _____ view: _____

negative on file: 123-7

Place Photograph Here

COMPILED BY:

name: C. Lundberg date: _____

organization: CRERPA

address: Box 335, Essex, Conn. 06426

19. SOURCES:

20. SUBSEQUENT FIELD EVALUATIONS:

21. THREATS TO BUILDING OR SITE:

X none known ___highways ___ vandalism ___developers ___ other: _____

___renewal ___private ___ deterioration ___zoning ___ explanation: _____

33-11

43/15

STATE OF CONNECTICUT

CONNECTICUT HISTORICAL COMMISSION
59 South Prospect Street, Hartford, Connecticut 06106
(203) 566-3005

HISTORIC RESOURCES INVENTORY FORM
For Buildings and Structures

FOR OFFICE USE ONLY
TOWN NO.: SITE NO.:
UTM: 18/_/__/___/__/__/___
QUAD:
DISTRICT: S NR: ACTUAL POTENTIAL

IDENTIFICATION

1. BUILDING NAME: Common: _____ Historic: _____
2. TOWN/CITY: Old Saybrook VILLAGE: _____ COUNTY: Middlesex
3. STREET & NUMBER (and/or location): 118 Ferry Road) 1 Ferry Place
4. OWNER(S): Wilcock __PUBLIC X PRIVATE
5. USE: Present: Residence Historic: Residence
6. ACCESSIBILITY TO PUBLIC: Exterior visible from public road: X yes __ no
   Interior accessible: __yes, explain _____ __nc

DESCRIPTION

7. STYLE OF BUILDING: Victorian DATE OF CONSTRUCTION: 1840
8. MATERIAL(S) (indicate use or location when appropriate):
   - __clapboard
   - __wood shingle
   - __board & batten
   - X aluminum siding
   - __other:
   - __ asbestos siding
   - __ asphalt siding
   - __ stucco
   - __ concrete: type: _____
   - __ brick
   - __ fieldstone
   - __ cobblestone
   - X cut stone: type: Granite
9. STRUCTURAL SYSTEM:
   - X wood frame: __ post and beam __balloon
   - __load bearing masonry
   - __ structural iron or steel
   - __other: _____
10. ROOF: type:
    - X gable
    - __gambrel
    - __flat
    - __shed
    - __ mansard
    - __ hip
    - __monitor
    - __round
    - __ sawtooth
    - __ other _____

    material:
    - __wood shingle
    - X asphalt shingle
    - __roll asphalt
    - __built up
    - __ tin
    - __ tile
    - __slate
    - __other: _____
11. NUMBER OF STORIES: 2 APPROXIMATE DIMENSIONS: 30 x 40
12. CONDITION: Structural: __ excellent X good __ fair __ deteriorated
    Exterior: __ excellent X good __ fair __ deteriorated
13. INTEGRITY: Location: X on original site __ moved, when: _____
    Alterations: X no __yes, explain: _____
14. RELATED OUTBUILDINGS OR LANDSCAPE FEATURES:
    - __barn
    - __carriage house
    - __shed
    - __shop
    - __ garage
    - __ garden
    - __other landscape features or buildings: _____
15. SURROUNDING ENVIRONMENT:
    - __open land
    - __commercial
    - __woodland
    - __industrial
    - X residential
    - __ rural
    - __scattered buildings visible from site
    - __high building density
16. INTERRELATIONSHIP OF BUILDING AND SURROUNDINGS:

17. OTHER NOTABLE FEATURES OF BUILDING OR SITE (interior and/or exterior):

This building has a three bay gable facade facing the road with wide roof overhang all around and return cornices. A side wing has a corner door with twin round headed window lights. The house has a cut granite foundation.

IGNIFICANCE

Architect: _____ Builder: _____

18. HISTORICAL OR ARCHITECTURAL IMPORTANCE:

HOTOGRAPH

photographer: C. Lundberg

date: _____ view: _____

negative on file: 123-6

Place Photograph Here

OMPILED BY:

name: C. Lundberg date: _____

organization: CRERPA

address: Box 335, Essex, Conn. 06426

19. SOURCES:

20. SUBSEQUENT FIELD EVALUATIONS:

21. THREATS TO BUILDING OR SITE:

X none known __highways ___ vandalism ___developers ___ other: _____

___renewal ___private ___ deterioration ___zoning ___ explanation: _____



STATE OF CONNECTICUT

CONNECTICUT HISTORICAL COMMISSION
59 South Prospect Street, Hartford, Connecticut 06106
(203) 566-3005

HISTORIC RESOURCES INVENTORY FORM
For Buildings and Structures

FOR OFFICE USE ONLY
TOWN NO.: SITE NO.:
UTM: 18/__/__/__/__/__/__
QUAD:
DISTRICT: S NR: ACTUAL POTENTIAL

IDENTIFICATION

1. BUILDING NAME: Common: Saybrook Marine Service Historic: _____
2. TOWN/CITY: Old Saybrook VILLAGE: _____ COUNTY: Middlesex
3. STREET & NUMBER (and/or location): 2 Clark Street
4. OWNER(S): _____ __ PUBLIC X PRIVATE
5. USE: Present: Industrial Historic: Industrial
6. ACCESSIBILITY TO PUBLIC: Exterior visible from public road: X yes __ no
   Interior accessible: __ yes, explain _____ X no

DESCRIPTION

7. STYLE OF BUILDING: Victorian Influence DATE OF CONSTRUCTION: 1905
8. MATERIAL(S) (indicate use or location when appropriate):
   __ clapboard __ asbestos siding __ brick
   __ wood shingle __ asphalt siding __ fieldstone
   __ board & batten __ stucco __ cobblestone
   __ aluminum siding X concrete: type: _____ __ cut stone: type: _____
   __ other:
9. STRUCTURAL SYSTEM:
   __ wood frame: __ post and beam __ balloon
   X load bearing masonry __ structural iron or steel
   __ other: _____
10. ROOF: type:
    __ gable X flat __ mansard __ monitor __ sawtooth
    __ gambrel __ shed __ hip __ round __ other _____
    material:
    __ wood shingle __ roll asphalt __ tin __ slate
    __ asphalt shingle X built up __ tile __ other: _____
11. NUMBER OF STORIES: 2½ APPROXIMATE DIMENSIONS: 50 x 100
12. CONDITION: Structural: __ excellent __ good X fair __ deteriorated
    Exterior: __ excellent __ good __ fair X deteriorated
13. INTEGRITY: Location: X on original site __ moved, when: _____
    Alterations: __ no X yes, explain: Additions
14. RELATED OUTBUILDINGS OR LANDSCAPE FEATURES:
    __ barn __ shed __ garage __ other landscape features or buildings: _____
    __ carriage house __ shop __ garden _____
15. SURROUNDING ENVIRONMENT:
    __ open land __ woodland X residential __ scattered buildings visible from site
    __ commercial __ industrial __ rural __ high building density
16. INTERRELATIONSHIP OF BUILDING AND SURROUNDINGS:

17. OTHER NOTABLE FEATURES OF BUILDING OR SITE (interior and/or exterior):

This flat roofed concrete building is slowly deteriorating, but still has many fine features in tack. The roof has a very wide overhang supported by large, heavy, molded concrete brackets. There are small windows between the brackets. A large concrete smoke stack predominates the setting, a familiar landmark of the area.

SIGNIFICANCE

Architect: _____ Builder: _____

18. HISTORICAL OR ARCHITECTURAL IMPORTANCE:

PHOTOGRAPH

photographer: Chris Lundberg

date: _____ view: _____

negative on file: 123-5

Place Photograph Here

COMPILED BY:

name: Chris Lundberg date: _____

organization: CRERPA

address: Box 335, Essex, Conn. 06426

9. SOURCES:

0. SUBSEQUENT FIELD EVALUATIONS:

. THREATS TO BUILDING OR SITE:

X none known __highways __ vandalism __developers __ other: _____

__renewal __private __ deterioration __zoning __ explanation: _____

STATE OF CONNECTICUT

CONNECTICUT HISTORICAL COMMISSION
59 South Prospect Street, Hartford, Connecticut 06106
(203) 566-3005

HISTORIC RESOURCES INVENTORY FORM
For Buildings and Structures

FOR OFFICE USE ONLY
TOWN NO.: SITE NO.:
UTM: 18/_/___/___/___/___
QUAD:
DISTRICT: S

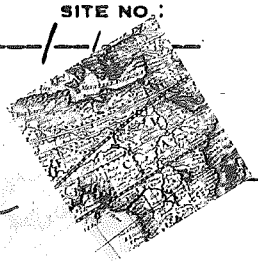

Ferry Place

IDENTIFICATION

1. BUILDING NAME: Common: _____
2. TOWN/CITY: Old Saybrook VILLAGE: _____ : Middlesex
3. STREET & NUMBER (and/or location): 9 Clark Road
4. OWNER(S): Gilmore, Robert __ PUBLIC X PRIVATE
5. USE: Present: Residence Historic: Residence
6. ACCESSIBILITY TO PUBLIC: Exterior visible from public road: X yes __ no
   Interior accessible: __ yes, explain _____ X no

DESCRIPTION

7. STYLE OF BUILDING: Cape DATE OF CONSTRUCTION: 18th century
8. MATERIAL(S) (indicate use or location when appropriate):
   - X clapboard
   - __ wood shingle
   - __ board & batten
   - __ aluminum siding
   - __ other:
   - __ asbestos siding
   - __ asphalt siding
   - __ stucco
   - __ concrete: type: _____
   - __ brick
   - __ fieldstone
   - __ cobblestone
   - X cut stone: type: Granite
9. STRUCTURAL SYSTEM:
   - X wood frame: __ post and beam __ balloon
   - __ load bearing masonry
   - __ structural iron or steel
   - __ other: _____
10. ROOF: type:
    - X gable
    - __ gambrel
    - __ flat
    - __ shed
    - __ mansard
    - __ hip
    - __ monitor
    - __ round
    - __ sawtooth
    - __ other _____

    material:
    - __ wood shingle
    - X asphalt shingle
    - __ roll asphalt
    - __ built up
    - __ tin
    - __ tile
    - __ slate
    - __ other: _____
11. NUMBER OF STORIES: 1½ APPROXIMATE DIMENSIONS: 24 x 22
12. CONDITION: Structural: __ excellent X good __ fair __ deteriorated
    Exterior: __ excellent X good __ fair __ deteriorated
13. INTEGRITY: Location: X on original site __ moved, when: _____
    Alterations: __ no X yes, explain: Side wing and exterior chimney
14. RELATED OUTBUILDINGS OR LANDSCAPE FEATURES:
    - __ barn
    - __ carriage house
    - __ shed
    - __ shop
    - __ garage
    - __ garden
    - __ other landscape features or buildings: _____
15. SURROUNDING ENVIRONMENT:
    - __ open land
    - __ commercial
    - __ woodland
    - __ industrial
    - X residential
    - __ rural
    - __ scattered buildings visible from site
    - __ high building density
16. INTERRELATIONSHIP OF BUILDING AND SURROUNDINGS:

17. OTHER NOTABLE FEATURES OF BUILDING OR SITE (interior and/or exterior):

This small Cape has a half house appearance with a corner front door location. There is a small three light transom over the door with a capped entablature and small dentils. The house has a nicely molded cornice, wide frieze, corner boards, and water table. It has a capped, corbelled brick chimney and a fieldstone foundation.

SIGNIFICANCE

Architect: _____ Builder: _____

18. HISTORICAL OR ARCHITECTURAL IMPORTANCE:

PHOTOGRAPH

photographer: Chris Lundberg

date: _____ view: _____

negative on file: 123-4

Place Photograph Here

COMPILED BY:

name: Chris Lundberg date: _____

organization: CRERPA

address: Box 335, Essex, Conn. 06426

19. SOURCES:

20. SUBSEQUENT FIELD EVALUATIONS:

21. THREATS TO BUILDING OR SITE:

X none known ___highways ___vandalism ___developers ___ other: _____

___renewal ___private ___deterioration ___zoning ___ explanation: _____





STATE OF CONNECTICUT

CONNECTICUT HISTORICAL COMMISSION
59 South Prospect Street, Hartford, Connecticut 06106
(203) 566-3005

HISTORIC RESOURCES INVENTORY FORM
For Buildings and Structures

FOR OFFICE USE ONLY
TOWN NO.: SITE NO.:
UTM: 18/__/____/____/__/____
QUAD:
DISTRICT: S NR: ACTUAL POTENTIAL

IDENTIFICATION

1. BUILDING NAME: Common: _____ Historic: _____
2. TOWN/CITY: Old Saybrook VILLAGE: _____ COUNTY: Middlesex
3. STREET & NUMBER (and/or location): 139 Ferry Road
4. OWNER(S): Byrnes __ PUBLIC X PRIVATE
5. USE: Present: Residence Historic: Residence
6. ACCESSIBILITY TO PUBLIC: Exterior visible from public road: X yes __ no
   Interior accessible: __ yes, explain _____ X no

DESCRIPTION

7. STYLE OF BUILDING: Victorian DATE OF CONSTRUCTION: 1890
8. MATERIAL(S) (indicate use or location when appropriate):
   - __ clapboard
   - X wood shingle
   - __ board & batten
   - __ aluminum siding
   - __ other:
   - __ asbestos siding
   - __ asphalt siding
   - __ stucco
   - __ concrete: type: _____
   - __ brick
   - __ fieldstone
   - __ cobblestone
   - __ cut stone: type: _____
9. STRUCTURAL SYSTEM:
   - X wood frame: __ post and beam __ balloon
   - __ load bearing masonry
   - __ structural iron or steel
   - __ other: _____
10. ROOF: type:
    - __ gable
    - __ gambrel
    - __ flat
    - __ shed
    - X hip
    - __ round
    - __ mansard
    - __ monitor
    - __ sawtooth
    - __ other _____

    material:
    - __ wood shingle
    - X asphalt shingle
    - __ roll asphalt
    - __ built up
    - __ tin
    - __ tile
    - __ slate
    - __ other: _____
11. NUMBER OF STORIES: 1½ APPROXIMATE DIMENSIONS: 30 x 35
12. CONDITION: Structural: __ excellent X good __ fair __ deteriorated
    Exterior: __ excellent X good __ fair __ deteriorated
13. INTEGRITY: Location: X on original site __ moved, when: _____
    Alterations: X no __ yes, explain: _____
14. RELATED OUTBUILDINGS OR LANDSCAPE FEATURES:
    - __ barn
    - __ carriage house
    - __ shed
    - __ shop
    - X garage
    - __ garden
    - __ other landscape features or buildings: _____
15. SURROUNDING ENVIRONMENT:
    - __ open land
    - __ commercial
    - __ woodland
    - __ industrial
    - X residential
    - __ rural
    - __ scattered buildings visible from site
    - __ high building density
16. INTERRELATIONSHIP OF BUILDING AND SURROUNDINGS:

17. OTHER NOTABLE FEATURES OF BUILDING OR SITE (interior and/or exterior):

This hip roofed house has a large porch roof overhang on front supported by rough timber posts It features a large hip roofed dormer which has large windows with divided light borders. The ground floor windows also have divided light borders.

SIGNIFICANCE

Architect: _____ Builder: _____

18. HISTORICAL OR ARCHITECTURAL IMPORTANCE:

PHOTOGRAPH

photographer: C. Lundberg

date: _____ view: _____

negative on file: 33-14

Place Photograph Here

COMPILED BY:

name: C. Lundberg date: _____

organization: CRERPA

address: Box 335, Essex, Connecticut 06426

19. SOURCES:

20. SUBSEQUENT FIELD EVALUATIONS:

21. THREATS TO BUILDING OR SITE:

X none known ___highways ___ vandalism ___developers ___ other: _____

___renewal ___private ___ deterioration ___zoning ___ explanation: _____

STATE OF CONNECTICUT

CONNECTICUT HISTORICAL COMMISSION
59 South Prospect Street, Hartford, Connecticut 06106
(203) 566-3005

HISTORIC RESOURCES INVENTORY FORM
For Buildings and Structures

FOR OFFICE USE ONLY
TOWN NO.: SITE NO.:
UTM: 18/__/____/____/__/____
QUAD:
DISTRICT: S NR: ACTUAL POTENTIAL

IDENTIFICATION

1. BUILDING NAME: Common: Black Swan Historic: _____
2. TOWN/CITY: Old Saybrook VILLAGE: _____ COUNTY: Middlesex
3. STREET & NUMBER (and/or location): ~~Clark Road~~ Ferry Rd
4. OWNER(S): _____ __ PUBLIC X PRIVATE
5. USE: Present: Commercial/Marine Facility Historic: _____
6. ACCESSIBILITY TO PUBLIC: Exterior visible from public road: X yes __ no
   Interior accessible: X yes, explain When open for Business __ no

DESCRIPTION

7. STYLE OF BUILDING: Contemporary DATE OF CONSTRUCTION: 1970's
8. MATERIAL(S) (indicate use or location when appropriate):
   - __ clapboard
   - __ wood shingle
   - __ board & batten
   - __ aluminum siding
   - X other: Vertical Pine
   - __ asbestos siding
   - __ asphalt siding
   - __ stucco
   - __ concrete: type: _____
   - __ brick
   - __ fieldstone
   - __ cobblestone
   - __ cut stone: type: _____
9. STRUCTURAL SYSTEM:
   - X wood frame: __ post and beam __ balloon
   - __ load bearing masonry
   - __ structural iron or steel
   - __ other: _____
10. ROOF: type:
    - X gable, X flat, __ mansard, __ monitor, __ sawtooth
    - __ gambrel, __ shed, __ hip, __ round, __ other _____
    - material:
    - __ wood shingle, __ roll asphalt, __ tin, __ slate
    - X asphalt shingle, __ built up, __ tile, __ other: _____
11. NUMBER OF STORIES: 1-2 APPROXIMATE DIMENSIONS: Large
12. CONDITION: Structural: X excellent __ good __ fair __ deteriorated
    Exterior: X excellent __ good __ fair __ deteriorated
13. INTEGRITY: Location: X on original site __ moved, when: _____
    Alterations: X no __ yes, explain: _____
14. RELATED OUTBUILDINGS OR LANDSCAPE FEATURES:
    - __ barn, __ shed, __ garage, __ other landscape features or buildings: _____
    - __ carriage house, __ shop, __ garden
15. SURROUNDING ENVIRONMENT:
    - __ open land, __ woodland, X residential, __ scattered buildings visible from site
    - __ commercial, __ industrial, __ rural, __ high building density
16. INTERRELATIONSHIP OF BUILDING AND SURROUNDINGS:

17. OTHER NOTABLE FEATURES OF BUILDING OR SITE (interior and/or exterior):

These gable and shed roofed structures have many large plate glass, and angular windows. The two building face each other with a center pomenade lined with shops. There is a large wooden boardwalk in the rear with a nice view of the Connecticut River. The buildings have a variety of vertical, angular and board and batten siding.

IGNIFICANCE

Architect: _____ Builder: _____

18. HISTORICAL OR ARCHITECTURAL IMPORTANCE:

HOTOGRAPH

photographer: C. Lundberg

date: _____ view: _____

negative on file: 123-1 & 2

Place Photograph Here

OMPILED BY:

name: C. Lundberg date: _____

organization: CRERPA

address: Box 335, Essex, Conn. 06426

9. SOURCES:

0. SUBSEQUENT FIELD EVALUATIONS:

1. THREATS TO BUILDING OR SITE:

X none known ___highways ___vandalism ___developers ___other: _____

___renewal ___private ___deterioration ___zoning ___explanation: _____





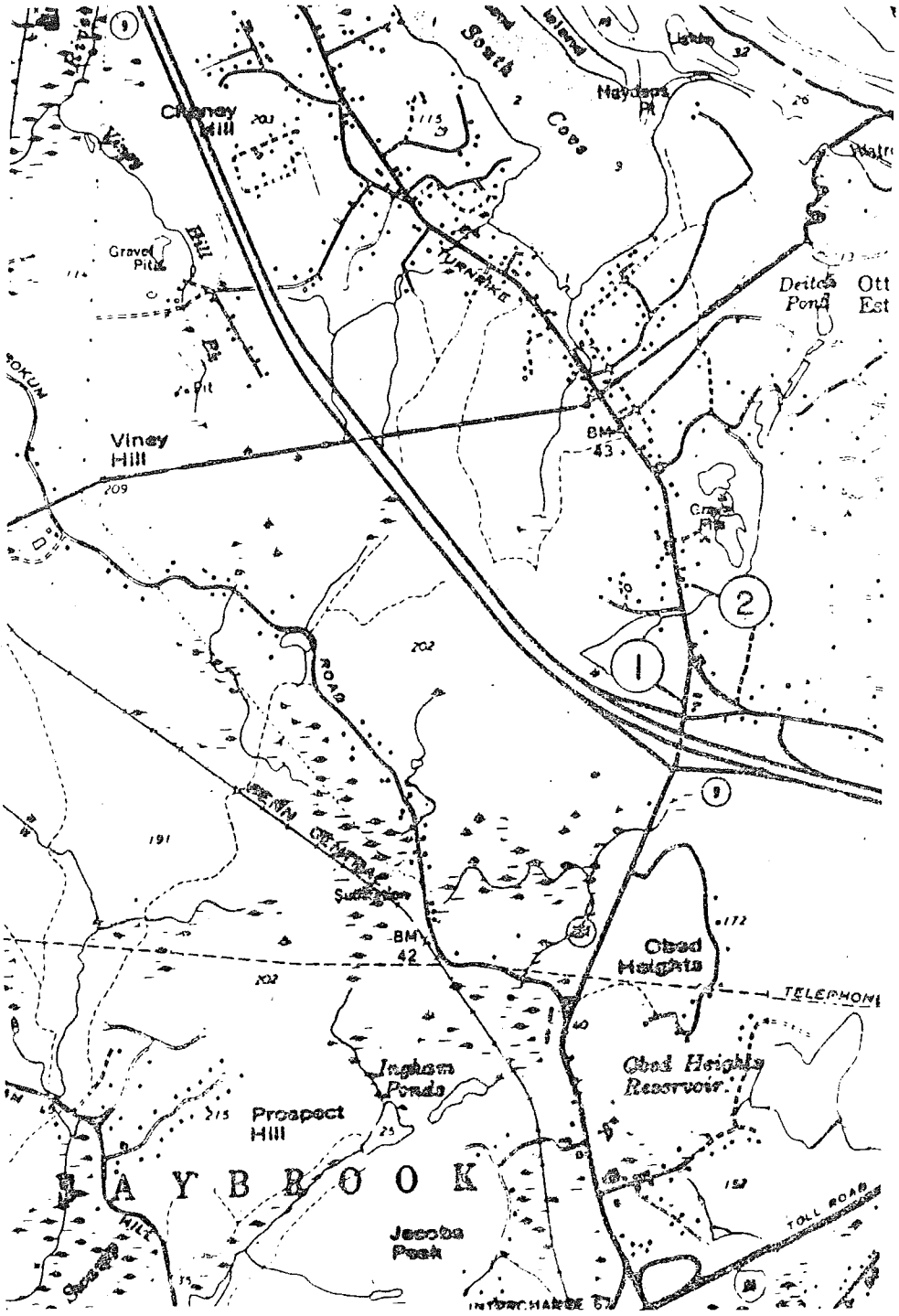

Cheney Hill
South Cove
Haydens Pt
Gravel Pits
Viney Hill
Deitch Pond
Ott Est
BM 43
ROAD
BM 42
Obed Heights
Obed Heights Reservoir
Ingham Ponds
Prospect Hill
HAYBROOK
Jacobs Peak
TOLL ROAD
1
2

DISTRICT 34

STATE OF CONNECTICUT

CONNECTICUT HISTORICAL COMMISSION
59 South Prospect Street, Hartford, Connecticut 06106
(203) 566-3005

HISTORIC RESOURCES INVENTORY FORM
For Buildings and Structures

FOR OFFICE USE ONLY
TOWN NO.: SITE NO.:
UTM: 18/__/____/____/____/____
QUAD:
DISTRICT: S NR: ACTUAL POTENTIAL

IDENTIFICATION

1. BUILDING NAME: Common: _____ Historic: Parker, William House
2. TOWN/CITY: Old Saybrook VILLAGE: _____ COUNTY: Middlesex
3. STREET & NUMBER (and/or location): Middlesex Turnpike
4. OWNER(S): Essex Cabinets __ PUBLIC X PRIVATE
5. USE: Present: Rental Historic: Residence
6. ACCESSIBILITY TO PUBLIC: Exterior visible from public road: X yes __ no
   Interior accessible: __ yes, explain _____ X no

DESCRIPTION

7. STYLE OF BUILDING: Colonial _____ DATE OF CONSTRUCTION: 1646-1678
8. MATERIAL(S) (indicate use or location when appropriate):
   - X clapboard
   - __ wood shingle
   - __ board & batten
   - __ aluminum siding
   - __ other:
   - __ asbestos siding
   - __ asphalt siding
   - __ stucco
   - __ concrete: type: _____
   - __ brick
   - __ fieldstone
   - __ cobblestone
   - __ cut stone: type: _____
9. STRUCTURAL SYSTEM:
   - X wood frame: __ post and beam __ balloon
   - __ load bearing masonry
   - __ structural iron or steel
   - __ other: _____
10. ROOF: type:
    - __ gable
    - X gambrel
    - __ flat
    - __ shed
    - __ mansard
    - __ hip
    - __ monitor
    - __ round
    - __ sawtooth
    - __ other _____

    material:
    - X wood shingle
    - __ asphalt shingle
    - __ roll asphalt
    - __ built up
    - __ tin
    - __ tile
    - __ slate
    - __ other: _____
11. NUMBER OF STORIES: 1½ APPROXIMATE DIMENSIONS: 35 x 35
12. CONDITION: Structural: __ excellent __ good X fair __ deteriorated
    Exterior: __ excellent X good __ fair __ deteriorated
13. INTEGRITY: Location: X on original site __ moved, when: _____
    Alterations: __ no X yes, explain: Interior heavily changed in various "restorations"
14. RELATED OUTBUILDINGS OR LANDSCAPE FEATURES:
    - __ barn
    - __ carriage house
    - __ shed
    - X shop
    - __ garage
    - __ garden
    - __ other landscape features or buildings: _____
      Part of office complex
15. SURROUNDING ENVIRONMENT:
    - __ open land
    - X commercial
    - __ woodland
    - __ industrial
    - __ residential
    - __ rural
    - __ scattered buildings visible from site
    - __ high building density
16. INTERRELATIONSHIP OF BUILDING AND SURROUNDINGS:

17. OTHER NOTABLE FEATURES OF BUILDING OR SITE (interior and/or exterior):

This Gambrel roofed Colonial is the oldest house in Old Saybrook. It has a Gambrel roofline on front with a long saltbox roofline in the rear. It has a massive brick center chimney constructed of fieldstone on the interior. The main foundation is also constructed of fieldstone.

SIGNIFICANCE

Architect: _____ Builder: William Parker

18. HISTORICAL OR ARCHITECTURAL IMPORTANCE:

PHOTOGRAPH

photographer: Mrs. Bakewell

date: _____ view: _____

negative on file: 80-13

Place Photograph Here

COMPILED BY:

name: _____ date: _____

organization: Old Saybrook Jr. Historical Society

address: _____

19. SOURCES:

20. SUBSEQUENT FIELD EVALUATIONS:

21. THREATS TO BUILDING OR SITE:

X none known ___highways ___vandalism ___developers ___other: _____

___renewal ___private ___deterioration ___zoning ___explanation: _____







STATE OF CONNECTICUT

CONNECTICUT HISTORICAL COMMISSION
59 South Prospect Street, Hartford, Connecticut 06106
(203) 566-3005

HISTORIC RESOURCES INVENTORY FORM
For Buildings and Structures

FOR OFFICE USE ONLY
TOWN NO.: SITE NO.:
UTM: 18/__/____/____/__/____
QUAD:
DISTRICT: S NR: ACTUAL POTENTIAL

IDENTIFICATION

1. BUILDING NAME: Common: _____ Historic: _____
2. TOWN/CITY: Old Saybrook VILLAGE: _____ COUNTY: Middlesex
3. STREET & NUMBER (and/or location): 816 Middlesex Turnpike
4. OWNER(S): Hockert __ PUBLIC X PRIVATE
5. USE: Present: Residence Historic: Residence
6. ACCESSIBILITY TO PUBLIC: Exterior visible from public road: X yes __ no
   Interior accessible: __ yes, explain _____ X no

DESCRIPTION

7. STYLE OF BUILDING: Colonial DATE OF CONSTRUCTION: 19th century
8. MATERIAL(S) (indicate use or location when appropriate):
   - X clapboard
   - __ wood shingle
   - __ board & batten
   - __ aluminum siding
   - __ other:
   - __ asbestos siding
   - __ asphalt siding
   - __ stucco
   - __ concrete: type: _____
   - __ brick
   - __ fieldstone
   - __ cobblestone
   - __ cut stone: type: _____
9. STRUCTURAL SYSTEM:
   - X wood frame: __ post and beam __ balloon
   - __ load bearing masonry
   - __ structural iron or steel
   - __ other: _____
10. ROOF: type:
    - X gable
    - __ gambrel
    - __ flat
    - __ shed
    - __ mansard
    - __ hip
    - __ monitor
    - __ round
    - __ sawtooth
    - __ other _____

    material:
    - X wood shingle
    - __ asphalt shingle
    - __ roll asphalt
    - __ built up
    - __ tin
    - __ tile
    - __ slate
    - __ other: _____
11. NUMBER OF STORIES: 2½ APPROXIMATE DIMENSIONS: 22 x 28
12. CONDITION: Structural: __ excellent __ good __ fair __ deteriorated
    Exterior: __ excellent __ good __ fair __ deteriorated
13. INTEGRITY: Location: X on original site __ moved, when: _____
    Alterations: __ no X yes, explain: _____
14. RELATED OUTBUILDINGS OR LANDSCAPE FEATURES:
    - __ barn
    - __ carriage house
    - __ shed
    - __ shop
    - __ garage
    - __ garden
    - __ other landscape features or buildings: _____
15. SURROUNDING ENVIRONMENT:
    - __ open land
    - X commercial
    - __ woodland
    - __ industrial
    - __ residential
    - __ rural
    - __ scattered buildings visible from site
    - __ high building density
16. INTERRELATIONSHIP OF BUILDING AND SURROUNDINGS:

7. OTHER NOTABLE FEATURES OF BUILDING OR SITE (interior and/or exterior):

This five bay Colonial has a slight roof overhangat the eaves with wide frieze and corner boards. The front six panel door is flanked by wide pilasters, with a broad capped entablature. There is a large brick center chimney. The building is currently being restored.

GNIFICANCE

Architect: _____ Builder: _____

8. HISTORICAL OR ARCHITECTURAL IMPORTANCE:

HOTOGRAPH

photographer: Mrs. Bakewell

date: _____ view: _____

negative on file: 84-2A

Place Photograph Here

OMPILED BY:

name: _____ date: _____

organization: Old Saybrook Jr. Historical Society

address: _____

9. SOURCES:

0. SUBSEQUENT FIELD EVALUATIONS:

1. THREATS TO BUILDING OR SITE:

X none known ___highways ___ vandalism ___developers ___ other: _____

___renewal ___private ___ deterioration ___zoning ___ explanation: _____

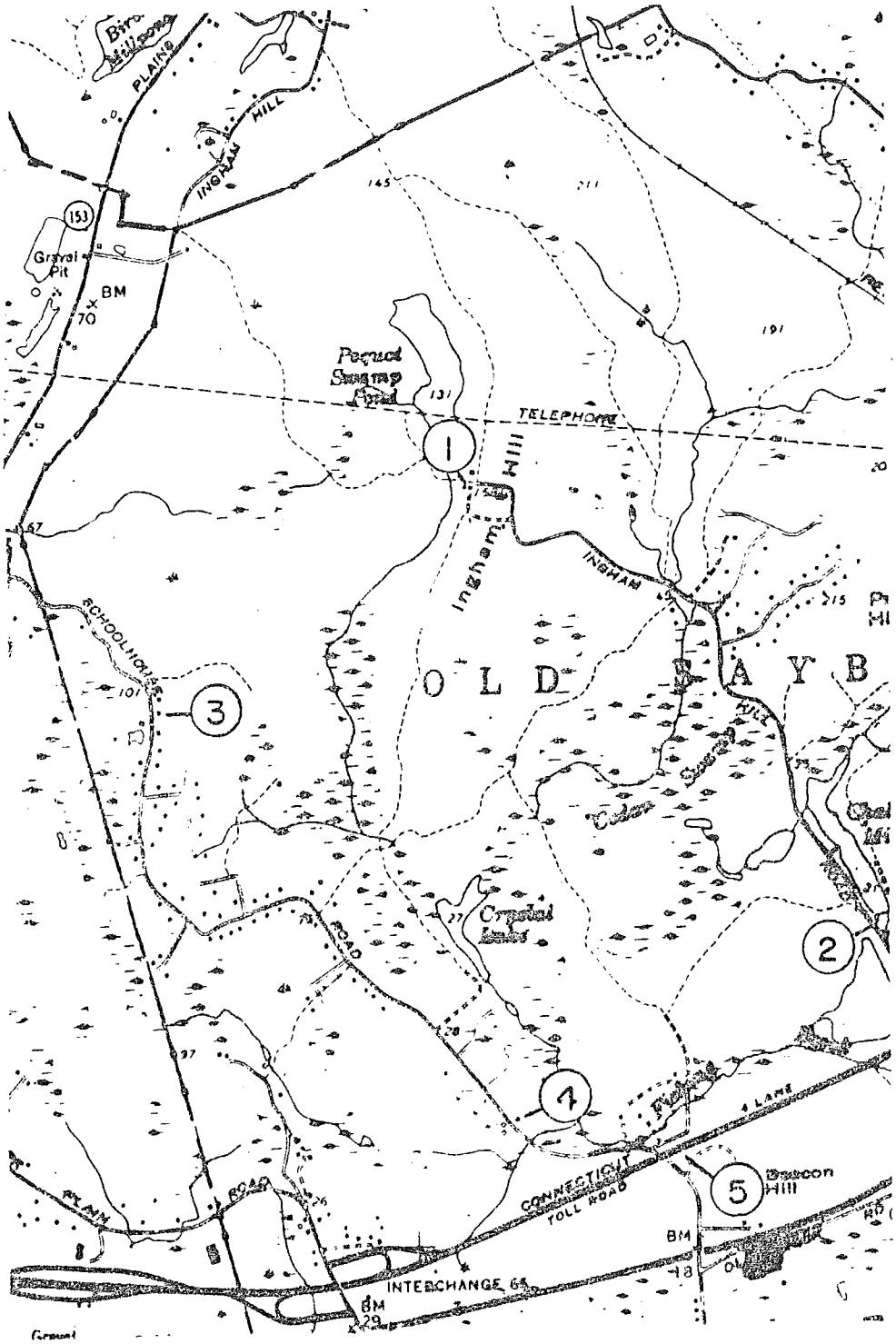

PLAINS
INGHAM HILL
153
Gravel Pit
BM
70
Pequot Swamp Pond
TELEPHONE
1
Ingham Hill
INGHAM
SCHOOLHOUSE
3
O L D
A Y B
HILL
Crystal Lake
ROAD
2
4
4 LANE
CONNECTICUT
TOLL ROAD
5
Beacon Hill
BM
INTERCHANGE 65
BM

DISTRICT 35

35-1

STATE OF CONNECTICUT

CONNECTICUT HISTORICAL COMMISSION
59 South Prospect Street, Hartford, Connecticut 0610[illegible]
(203) 566-3005

HISTORIC RESOURCES INVENTORY FO[illegible]
For Buildings and Structures



OFFICE USE ONLY
NO.: SITE NO.:
18/__/__/__/__/__/__
STRICT: S NR: ACTUAL POTENTIAL

IDENTIFICATION

1. BUILDING NAME: Common: _____ Historic: Ingham, William
2. TOWN/CITY: Old Saybrook VILLAGE: _____ COUNTY: Middlesex
3. STREET & NUMBER (and/or location): End of Ingham Hill Road
4. OWNER(S): Landrey, Anderson James __ PUBLIC X PRIVATE
5. USE: Present: Residence Historic: Residence
6. ACCESSIBILITY TO PUBLIC: Exterior visible from public road: __ yes X no Dead end road
   Interior accessible: __ yes, explain _____ X no

DESCRIPTION

7. STYLE OF BUILDING: Colonial DATE OF CONSTRUCTION: 1761
8. MATERIAL(S) (indicate use or location when appropriate):
   - X clapboard
   - __ wood shingle
   - __ board & batten
   - __ aluminum siding
   - __ other:
   - __ asbestos siding
   - __ asphalt siding
   - __ stucco
   - __ concrete: type: _____
   - __ brick
   - __ fieldstone
   - __ cobblestone
   - __ cut stone: type: _____
9. STRUCTURAL SYSTEM:
   - X wood frame: __ post and beam __ balloon
   - __ load bearing masonry
   - __ structural iron or steel
   - __ other: _____
10. ROOF: type:
    - X gable
    - __ gambrel
    - __ flat
    - __ shed
    - __ mansard
    - __ hip
    - __ monitor
    - __ round
    - __ sawtooth
    - __ other _____

    material:
    - X wood shingle
    - __ asphalt shingle
    - __ roll asphalt
    - __ built up
    - __ tin
    - __ tile
    - __ slate
    - __ other: _____
11. NUMBER OF STORIES: 2½ APPROXIMATE DIMENSIONS: 40 x 30
12. CONDITION: Structural: X excellent __ good __ fair __ deteriorated
    Exterior: X excellent __ good __ fair __ deteriorated
13. INTEGRITY: Location: X on original site __ moved, when: _____
    Alterations: __ no X yes, explain: Expansion, chimney, etc.
14. RELATED OUTBUILDINGS OR LANDSCAPE FEATURES:
    - X barn
    - __ carriage house
    - __ shed
    - __ shop
    - __ garage
    - __ garden
    - __ other landscape features or buildings: _____
15. SURROUNDING ENVIRONMENT:
    - __ open land
    - __ commercial
    - __ woodland
    - __ industrial
    - X residential
    - __ rural
    - __ scattered buildings visible from site
    - __ high building density
16. INTERRELATIONSHIP OF BUILDING AND SURROUNDINGS:

17. OTHER NOTABLE FEATURES OF BUILDING OR SITE (interior and/or exterior):

This five bay Colonial has very simple trim and features. It has 2/2 light windows and a centrally located front door. The door is flanked by wide pilasters and has a broad capped entablature. The house bears no trace of the original center chimney but does have a newer massive exterior cobble-stone end chimney. The interior walls are partly wainscotted.

SIGNIFICANCE

Architect: _____ Builder: _____

18. HISTORICAL OR ARCHITECTURAL IMPORTANCE:

PHOTOGRAPH

photographer: Mrs. Bakewell

date: _____ view: _____

negative on file: 82-4

Place Photograph Here

COMPILED BY:

name: _____ date: _____

organization: Old Saybrook Jr. Historical Society

address: _____

19. SOURCES:

1874 Map - S. Ingham

20. SUBSEQUENT FIELD EVALUATIONS:

21. THREATS TO BUILDING OR SITE:

X none known ___highways ___ vandalism ___developers ___ other: _____

___renewal ___private ___ deterioration ___zoning ___ explanation: _____





STATE OF CONNECTICUT

CONNECTICUT HISTORICAL COMMISSION
59 South Prospect Street, Hartford, Connecticut 06106
(203) 566-3005

HISTORIC RESOURCES INVENTORY FORM
For Buildings and Structures

FOR OFFICE USE ONLY
TOWN NO.: SITE NO.:
UTM: 18/__/__/__/__/__/__
QUAD:
DISTRICT: S NR: ACTUAL POTENTIAL

IDENTIFICATION

1. BUILDING NAME: Common: _____ Historic: Chalker Ice House
2. TOWN/CITY: Old Saybrook VILLAGE: _____ COUNTY: Middlesex
3. STREET & NUMBER (and/or location): Ingham Hill Road
4. OWNER(S): _____ 146 Ingham Hill Earle & Margaret Hamilton __ PUBLIC X PRIVATE
5. USE: Present: Residence use _____
6. ACCESSIBILITY TO PUBLIC: Exterior visible fro
Interior accessible: _____ X no

DESCRIPTION

7. STYLE OF BUILDING: Remodeled stone h TRUCTION: 1880's-1960's
8. MATERIAL(S) (indicate use or location when appropriate):
__clapboard __ asbestos siding __ brick
__wood shingle __ asphalt siding X fieldstone
__board & batten __ stucco __ cobblestone
__aluminum siding __ concrete: type: _____ __ cut stone: type: _____
__other:
9. STRUCTURAL SYSTEM:
__wood frame: __ post and beam __ balloon
X load bearing masonry __ structural iron or steel
__other: _____
10. ROOF: type:
X gable __flat __ mansard __monitor __ sawtooth
__gambrel __shed __ hip __round __ other _____
material:
X wood shingle __roll asphalt __ tin __slate
__asphalt shingle __built up __ tile __other: _____
11. NUMBER OF STORIES: 2 APPROXIMATE DIMENSIONS: 35 x 35
12. CONDITION: Structural: X excellent __good __ fair __ deteriorated
Exterior: X excellent __good __ fair __ deteriorated
13. INTEGRITY: Location: Xon original site__ moved, when: _____
Alterations: __no X yes, explain: Ruins of ice house converted to a modern home.
14. RELATED OUTBUILDINGS OR LANDSCAPE FEATURES:
__barn __shed __ garage __other landscape features or buildings: _____
__carriage house __shop __ garden _____
15. SURROUNDING ENVIRONMENT:
__open land __woodland X residential __scattered buildings visible from site
__commercial __industrial __ rural __high building density
16. INTERRELATIONSHIP OF BUILDING AND SURROUNDINGS:

OTHER NOTABLE FEATURES OF BUILDING OR SITE (interior and/or exterior):

This building is constructed mostly of fieldstone, with modern wood frame contemporary adaptations. Using the basic masonary gable frame a new angular roof facade has been added. The building makes wide use of porch and balcony space.

NIFICANCE

rchitect: _____ Builder: _____

. HISTORICAL OR ARCHITECTURAL IMPORTANCE:

OTOGRAPH

photographer: Mrs. Bakewell

date: _____ view: _____

negative on file: 82-5 & 6

Place Photograph Here

OMPILED BY:

name: _____ date: _____

organization: Old Saybrook Jr. Historical Society

address: _____

9. SOURCES:

20. SUBSEQUENT FIELD EVALUATIONS:

21. THREATS TO BUILDING OR SITE:

X none known ___highways ___vandalism ___developers ___other: _____

___renewal ___private ___deterioration ___zoning ___explanation: _____

35-3

STATE OF CONNECTICUT

CONNECTICUT HISTORICAL COMMISSION
59 South Prospect Street, Hartford, Connecticut 06106
(203) 566-3005

HISTORIC RESOURCES INVENTORY FORM
For Buildings and Structures

FOR OFFICE USE ONLY
TOWN NO.: SITE NO.:
UTM: 18/__/____/____/__/____
QUAD:
DISTRICT: S NR: ACTUAL POTENTIAL

IDENTIFICATION

1. BUILDING NAME: Common: _____ Historic: Ingham, Ebenezer III
2. TOWN/CITY: Old Saybrook VILLAGE: _____ COUNTY: Middlesex
3. STREET & NUMBER (and/or location): 274 Schoolhouse Road
4. OWNER(S): Skelly __ PUBLIC X PRIVATE
5. USE: Present: Residence Historic: Residence
6. ACCESSIBILITY TO PUBLIC: Exterior visible from public road: X yes __ no
   Interior accessible: __ yes, explain _____ X no

DESCRIPTION

7. STYLE OF BUILDING: Colonial DATE OF CONSTRUCTION: c1765
8. MATERIAL(S) (indicate use or location when appropriate):
   - X clapboard
   - __ wood shingle
   - __ board & batten
   - __ aluminum siding
   - __ other:
   - __ asbestos siding
   - __ asphalt siding
   - __ stucco
   - __ concrete: type: _____
   - __ brick
   - __ fieldstone
   - __ cobblestone
   - X cut stone: type: Granite
9. STRUCTURAL SYSTEM:
   - X wood frame: X post and beam __ balloon
   - __ load bearing masonry
   - __ structural iron or steel
   - __ other: _____
10. ROOF: type:
    - X gable, __ flat, __ mansard, __ monitor, __ sawtooth
    - __ gambrel, __ shed, __ hip, __ round, __ other _____
    - material:
    - X wood shingle, __ roll asphalt, __ tin, __ slate
    - __ asphalt shingle, __ built up, __ tile, __ other: _____
11. NUMBER OF STORIES: 1½ APPROXIMATE DIMENSIONS: 34 x 25
12. CONDITION: Structural: X excellent __ good __ fair __ deteriorated
    Exterior: X excellent __ good __ fair __ deteriorated
13. INTEGRITY: Location: X on original site __ moved, when: _____
    Alterations: __ no __ yes, explain: _____
14. RELATED OUTBUILDINGS OR LANDSCAPE FEATURES:
    - __ barn, __ shed, __ garage, __ other landscape features or buildings: _____
    - __ carriage house, __ shop, __ garden
15. SURROUNDING ENVIRONMENT:
    - __ open land, __ woodland, X residential, __ scattered buildings visible from site
    - __ commercial, __ industrial, __ rural, __ high building density
16. INTERRELATIONSHIP OF BUILDING AND SURROUNDINGS:

17. OTHER NOTABLE FEATURES OF BUILDING OR SITE (interior and/or exterior):

This Cape has a five bay facade with wide door and window trim. There is a simple boxed cornice at the eaves, narrow corner boards and wide water table. The house has a fine cut granite fo dation.

SIGNIFICANCE

Architect: _____ Builder: _____

18. HISTORICAL OR ARCHITECTURAL IMPORTANCE:

PHOTOGRAPH

photographer: Mrs. Bakewell

date: _____ view: _____

negative on file: 82-7

Place Photograph Here

COMPILED BY:

name: _____ date: _____

organization: Old Saybrook Jr. Historical Society

address: _____

19. SOURCES:

1874 Map - F. Monaham

20. SUBSEQUENT FIELD EVALUATIONS:

21. THREATS TO BUILDING OR SITE:

X none known ___highways ___ vandalism ___developers ___ other: _____

___renewal ___private ___ deterioration ___zoning ___ explanation: _____





STATE OF CONNECTICUT

CONNECTICUT HISTORICAL COMMISSION
59 South Prospect Street, Hartford, Connecticut 06106
(203) 566-3005

HISTORIC RESOURCES INVENTORY FORM
For Buildings and Structures

FOR OFFICE USE ONLY
TOWN NO.: SITE NO.:
UTM: 18/__/____/____/____/____
QUAD:
DISTRICT: S NR: ACTUAL POTENTIAL

IDENTIFICATION

1. BUILDING NAME: Common: _____ Historic: Ingham House
2. TOWN/CITY: Old Saybrook VILLAGE: _____ COUNTY: Middlesex
3. STREET & NUMBER (and/or location): 138 Schoolhouse Road
4. OWNER(S): Elton Rhodes __ PUBLIC X PRIVATE
5. USE: Present: Residence Historic: Residence
6. ACCESSIBILITY TO PUBLIC: Exterior visible from public road: X yes __ no
   Interior accessible: __ yes, explain _____ X no

DESCRIPTION

7. STYLE OF BUILDING: Colonial DATE OF CONSTRUCTION: 1817
8. MATERIAL(S) (indicate use or location when appropriate):
   - X clapboard
   - __ wood shingle
   - __ board & batten
   - __ aluminum siding
   - __ other:
   - __ asbestos siding
   - __ asphalt siding
   - __ stucco
   - __ concrete: type: _____
   - __ brick
   - __ fieldstone
   - __ cobblestone
   - __ cut stone: type: _____
9. STRUCTURAL SYSTEM:
   - X wood frame: X post and beam __ balloon
   - __ load bearing masonry
   - __ structural iron or steel
   - __ other: _____
10. ROOF: type:
    - X gable
    - __ gambrel
    - __ flat
    - __ shed
    - __ mansard
    - __ hip
    - __ monitor
    - __ round
    - __ sawtooth
    - __ other _____

    material:
    - X wood shingle
    - X asphalt shingle
    - __ roll asphalt
    - __ built up
    - __ tin
    - __ tile
    - __ slate
    - __ other: _____
11. NUMBER OF STORIES: 2½ APPROXIMATE DIMENSIONS: 25 x 32
12. CONDITION: Structural: __ excellent X good __ fair __ deteriorated
    Exterior: __ excellent X good __ fair __ deteriorated
13. INTEGRITY: Location: X on original site __ moved, when: _____
    Alterations: __ no X yes, explain: Rear addition
14. RELATED OUTBUILDINGS OR LANDSCAPE FEATURES:
    - X barn
    - __ carriage house
    - __ shed
    - __ shop
    - __ garage
    - __ garden
    - __ other landscape features or buildings: _____
15. SURROUNDING ENVIRONMENT:
    - __ open land
    - __ commercial
    - __ woodland
    - __ industrial
    - X residential
    - __ rural
    - __ scattered buildings visible from site
    - __ high building density
16. INTERRELATIONSHIP OF BUILDING AND SURROUNDINGS:

17. OTHER NOTABLE FEATURES OF BUILDING OR SITE (interior and/or exterior):

This house has a three bay gable facade facing the road with a 3/4 style front door location. The door is flanked by wide pilasters and has a wide capped entablature.

SIGNIFICANCE

Architect: _____ Builder: _____

18. HISTORICAL OR ARCHITECTURAL IMPORTANCE:

Built by son of Ebeneazer Ingham of 274 Schoolhouse Map 35-3.

PHOTOGRAPH

photographer: Mrs. Bakewell

date: _____ view: _____

negative on file: 82-8

Place Photograph Here

COMPILED BY:

name: _____ date: _____

organization: Old Saybrook Jr. Historical Society

address: _____

19. SOURCES:

1874 Map W. Ingham

20. SUBSEQUENT FIELD EVALUATIONS:

21. THREATS TO BUILDING OR SITE:

X none known ___highways ___ vandalism ___developers ___ other: _____

___renewal ___private ___ deterioration ___zoning ___ explanation: _____

STATE OF CONNECTICUT

CONNECTICUT HISTORICAL COMMISSION
59 South Prospect Street, Hartford, Connecticut 06106
(203) 566-3005

HISTORIC RESOURCES INVENTORY FORM
For Buildings and Structures

FOR OFFICE USE ONLY
TOWN NO.: SITE NO.:
UTM: 18/_/___/___/___/___/___
QUAD:
DISTRICT: S NR: ACTUAL POTENTIAL

IDENTIFICATION

1. BUILDING NAME: Common: _____ Historic: 1793 Smallpox Cemetry
2. TOWN/CITY: Old Saybrook VILLAGE: _____ COUNTY: Middlesex
3. STREET & NUMBER (and/or location): Schoolhouse Road (N.E. side corner back highway)
4. OWNER(S): ____ _____ X PUBLIC __ PRIVATE
5. USE: Present: ___ oric: _____
6. ACCESSIBILITY d: X yes __ no
in _____ __ no

DESCRIPTION

7. STYLE OF BUILDING: No buildings DATE OF CONSTRUCTION: _____
8. MATERIAL(S) (indicate use or location when appropriate):
   - ___clapboard ___ asbestos siding ___ brick
   - ___wood shingle ___ asphalt siding ___ fieldstone
   - ___board & batten ___ stucco ___ cobblestone
   - ___aluminum siding ___ concrete: type: _____ ___ cut stone: type: _____
   - ___other:
9. STRUCTURAL SYSTEM:
   - ___wood frame: ___ post and beam ___ balloon
   - ___load bearing masonry ___ structural iron or steel
   - ___other: _____
10. ROOF: type:
    - ___gable ___flat ___ mansard ___monitor ___ sawtooth
    - ___gambrel ___shed ___ hip ___round ___ other _____
    - material:
    - ___wood shingle ___roll asphalt ___ tin ___slate
    - ___asphalt shingle ___built up ___ tile ___other: _____
11. NUMBER OF STORIES: _____ APPROXIMATE DIMENSIONS: _____
12. CONDITION: Structural: ___ excellent ___good ___ fair ___ deteriorated
    Exterior: ___ excellent ___good ___ fair ___ deteriorated
13. INTEGRITY: Location: X on original site ___ moved, when: _____
    Alterations: X no __yes, explain: _____
14. RELATED OUTBUILDINGS OR LANDSCAPE FEATURES:
    - ___ barn ___shed ___ garage ___other landscape features or buildings: _____
    - ___carriage house ___shop ___ garden _____
15. SURROUNDING ENVIRONMENT:
    - ___ open land ___woodland ___ residential ___scattered buildings visible from site
    - ___commercial ___industrial ___ rural ___high building density
16. INTERRELATIONSHIP OF BUILDING AND SURROUNDINGS:

17. OTHER NOTABLE FEATURES OF BUILDING OR SITE (interior and/or exterior):

Marker and Maintenance by Old Saybrook Historical Society.

Brownstone grave very deteriorated.

SIGNIFICANCE

Architect: _____ Builder: _____

18. HISTORICAL OR ARCHITECTURAL IMPORTANCE:

PHOTOGRAPH

photographer: Mrs. Bakewell

date: _____ view: _____

negative on file: 82-9

Place Photograph Here

COMPILED BY:

name: _____ date: _____

organization: Old Saybrook Jr. Historical Society

address: _____

19. SOURCES:

20. SUBSEQUENT FIELD EVALUATIONS:

21. THREATS TO BUILDING OR SITE:

___none known ___highways ___ vandalism ___developers ___ other: _____

___renewal ___private X deterioration ___zoning ___ explanation: _____


In Memory of
Miss Sibel Crane
daughter of Mr. Eli
& Mrs. Mehitabel Crane
who died with the
Small Pox May 11th
1793 in the 19th
Year of her Age.